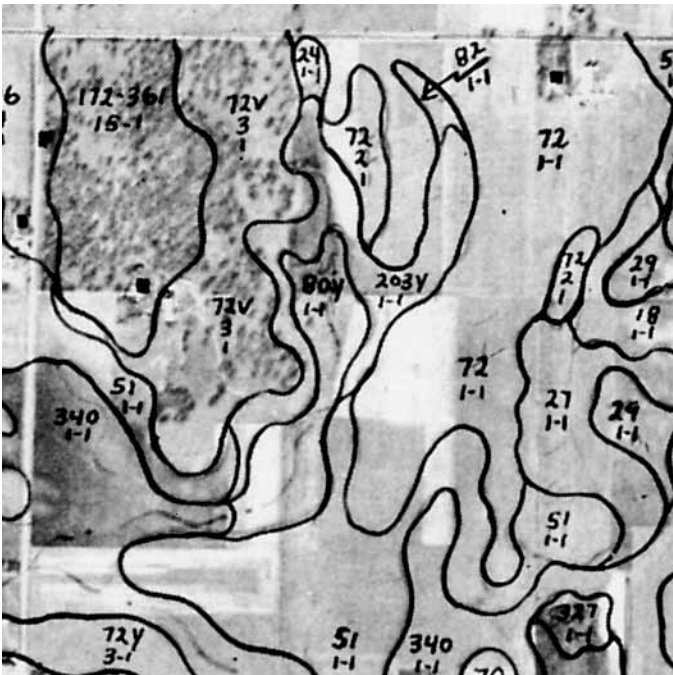




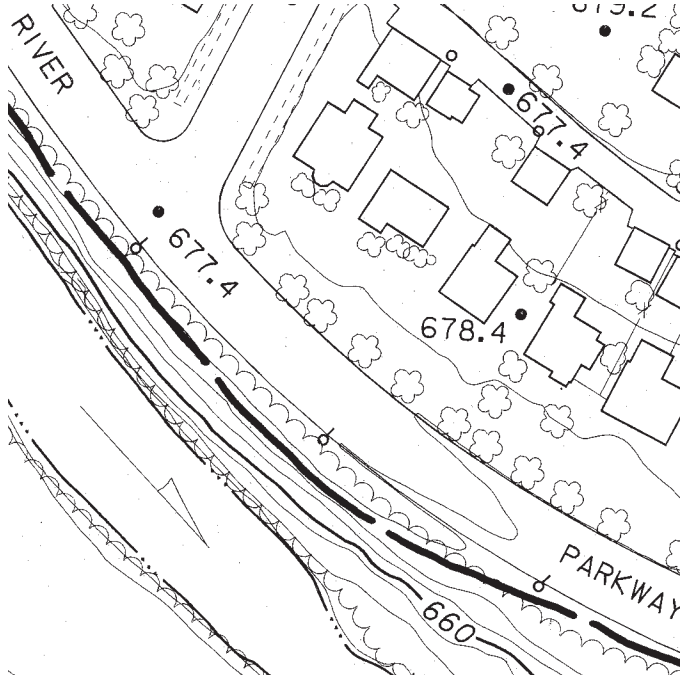
Low-flight Aerial Photo  
1"=400'



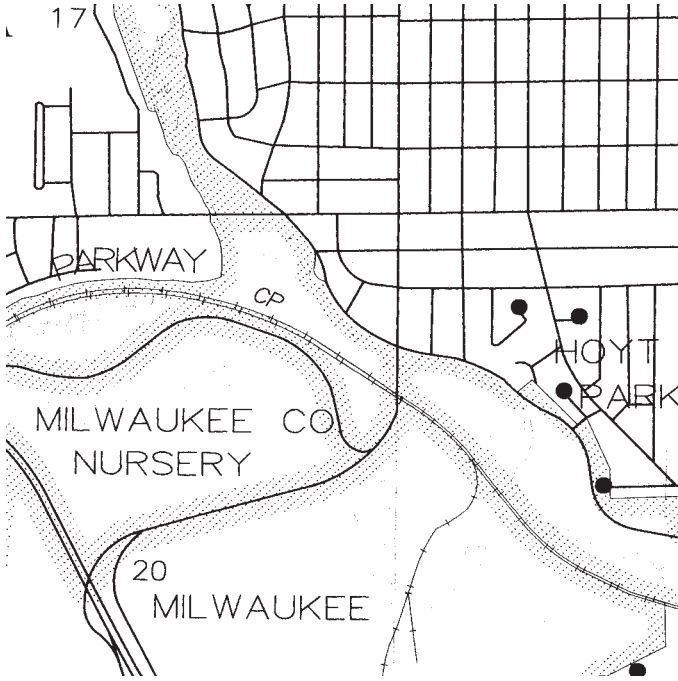
High-flight Aerial Photo  
1"=2,000'



Soil Mapping Units  
1"=1,000'



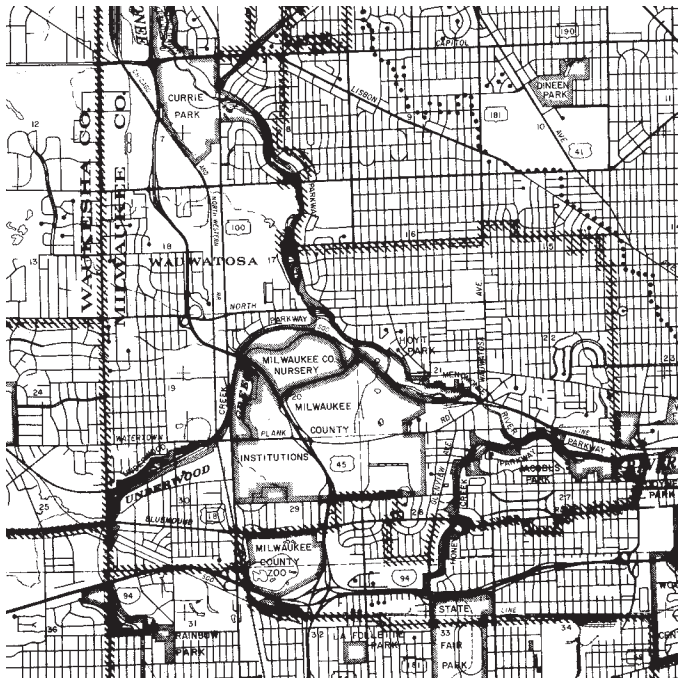
Topographic Map  
1"=100'



Base Map  
1"=2,000'



Base Map  
1"=4,000'



Base Map  
1"=8,000'