

Southeastern Wisconsin **Regional Planning Commission**



Metro Milwaukee Pollution Reduction Action Plan

Update for the EJTF

June 10, 2025

●●●●● Key Deliverables and Timeline

2



March 1, 2024:
Completed Priority
Pollution Reduction
Action Plan



December 1, 2025:
Comprehensive
Pollution Reduction
Action Plan



May 31, 2027:
Status Report


← Emphasis on meaningful engagement →



Comprehensive Plan Progress

3

- GHG Inventories for 4 counties and 9 communities
- Continued coordination and outreach
- Reviewed related local strategies
- Updated website and planned summer outreach



Ozaukee County Land and Water Plan



2024 EPA Workshop, Minneapolis



City of Milwaukee, Building Efficiency Workshop



2024 Outreach Themes

4



Student outreach – Green Jobs

- Support for green jobs
- Support for more mobility options such as transit
- Interest in expanding green buildings and reducing waste



Green & Healthy Schools Conference



Harbor Fest

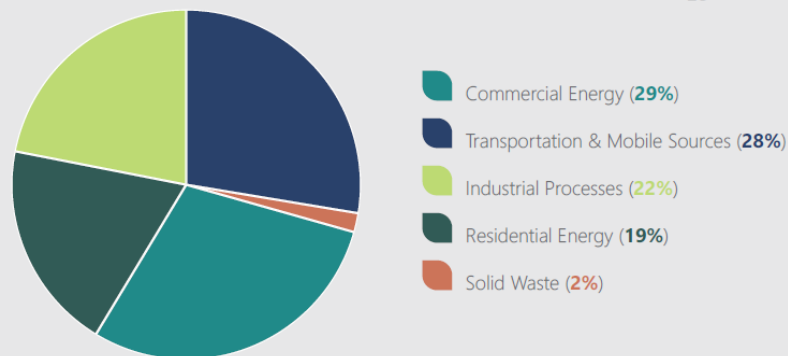


Planned Outreach

5

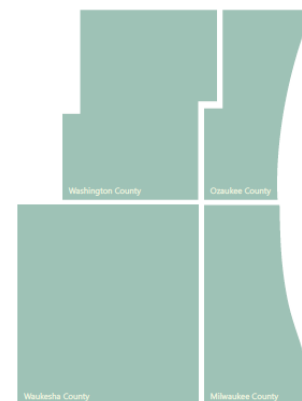
- Participating in numerous community events
- Coordinating with local governments
- Youth engagement
- SEWRPC Newsletter Article
- Online Survey (available [here](#))
- Website updates (available [here](#))

Milwaukee Metro Area 2022 Emissions (MT CO_{2e})



About the GHG Inventory

- Greenhouse gas emission data came from multiple sources including WE Energies, the U.S. EPA, the Wisconsin DNR, and transportation emissions calculated from the U.S. EPA's MOVES model by Commission staff.
- The largest contributor of greenhouse gas emissions is from commercial building energy use. These include non-residential buildings in our community like offices, stores, and municipal buildings such as schools or libraries.
- The second largest portion of greenhouse gas emission comes from the transportation sector. Personal vehicles account for most emissions, but this area also includes freight and off-road sources.



The plan encompasses the four-county Milwaukee Metropolitan Statistical Area (MSA), comprised of Milwaukee, Ozaukee, Washington, and Waukesha Counties. The State of Wisconsin is undertaking a similar planning process that covers the entire state.

