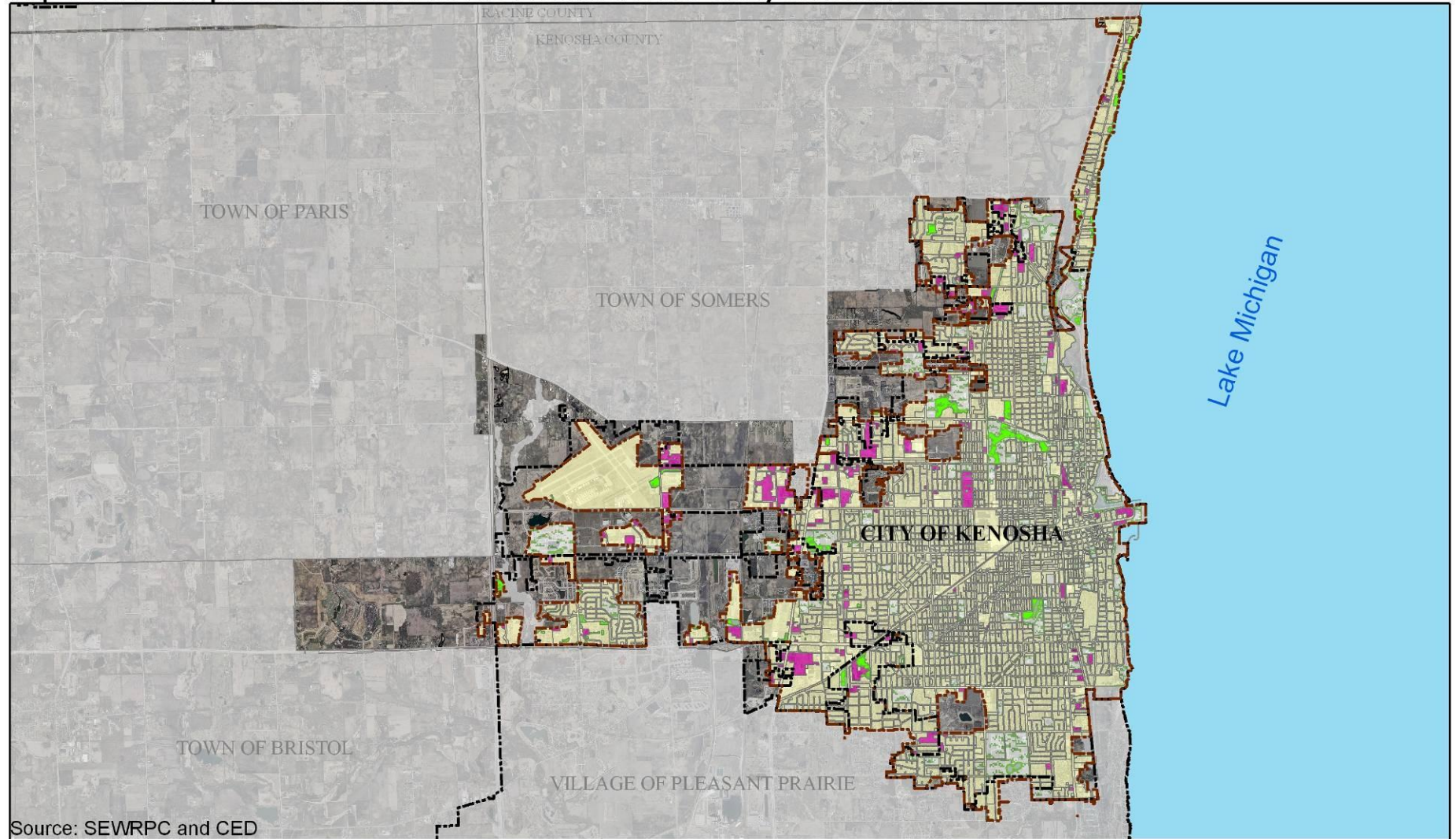


Attachment 2

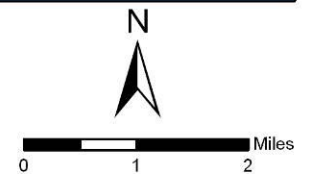
Appendix D: Land Use Maps of Selected Communities

Map D-1A: Development within the Year 2000 Kenosha Water Utility Service Area

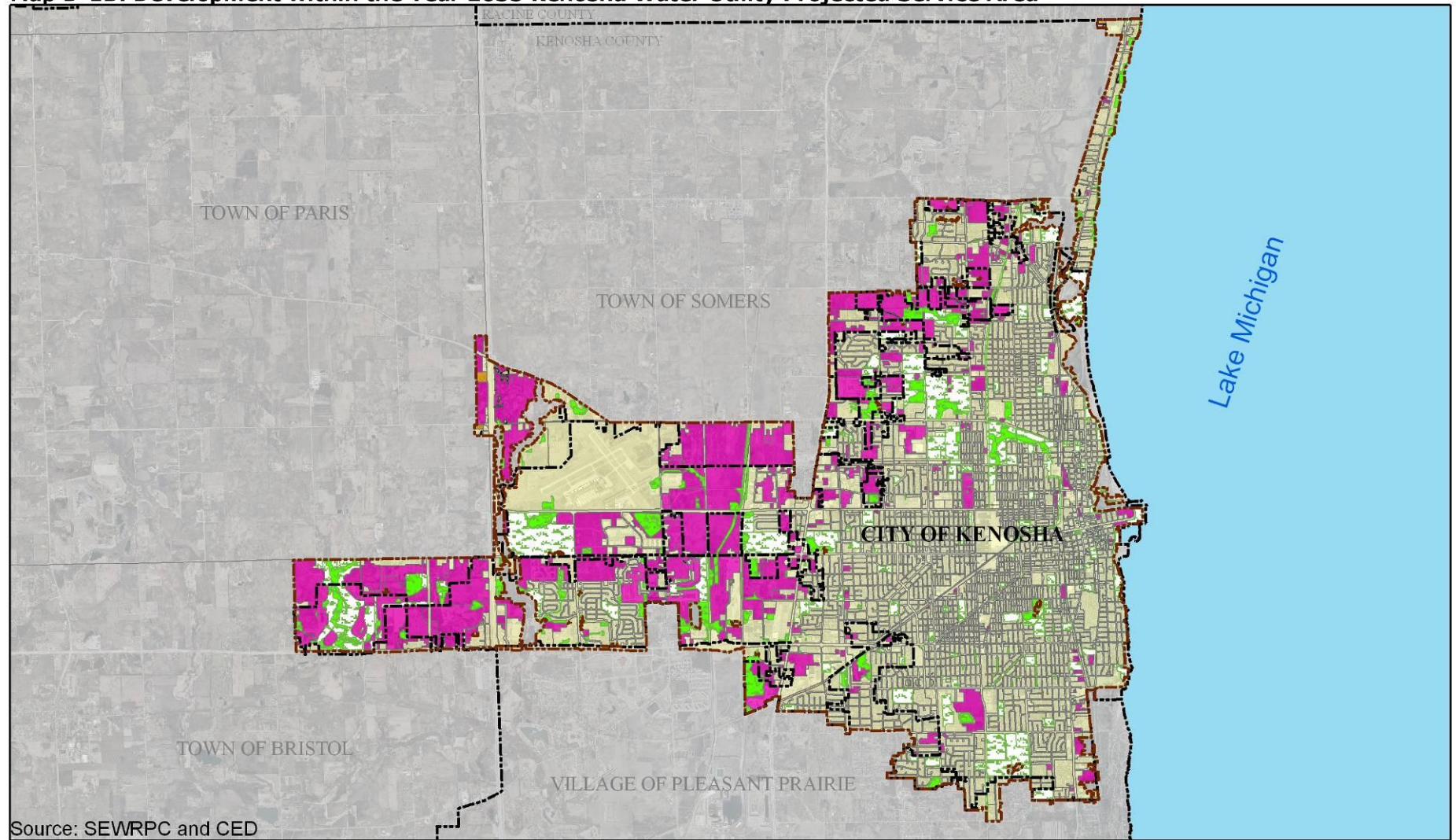


Source: SEWRPC and CED

- Areas to be Developed and Served within the Year 2000 Service Area (as of Year 2005)
- Areas Developed as of 2005
- Environmental Corridors
- T Parks, and Open Spaces (very limited services)
- Year 2000 Kenosha Water Utility Service Area Boundary
- 2005 Municipal Boundaries




Map D-1B: Development within the Year 2035 Kenosha Water Utility Projected Service Area

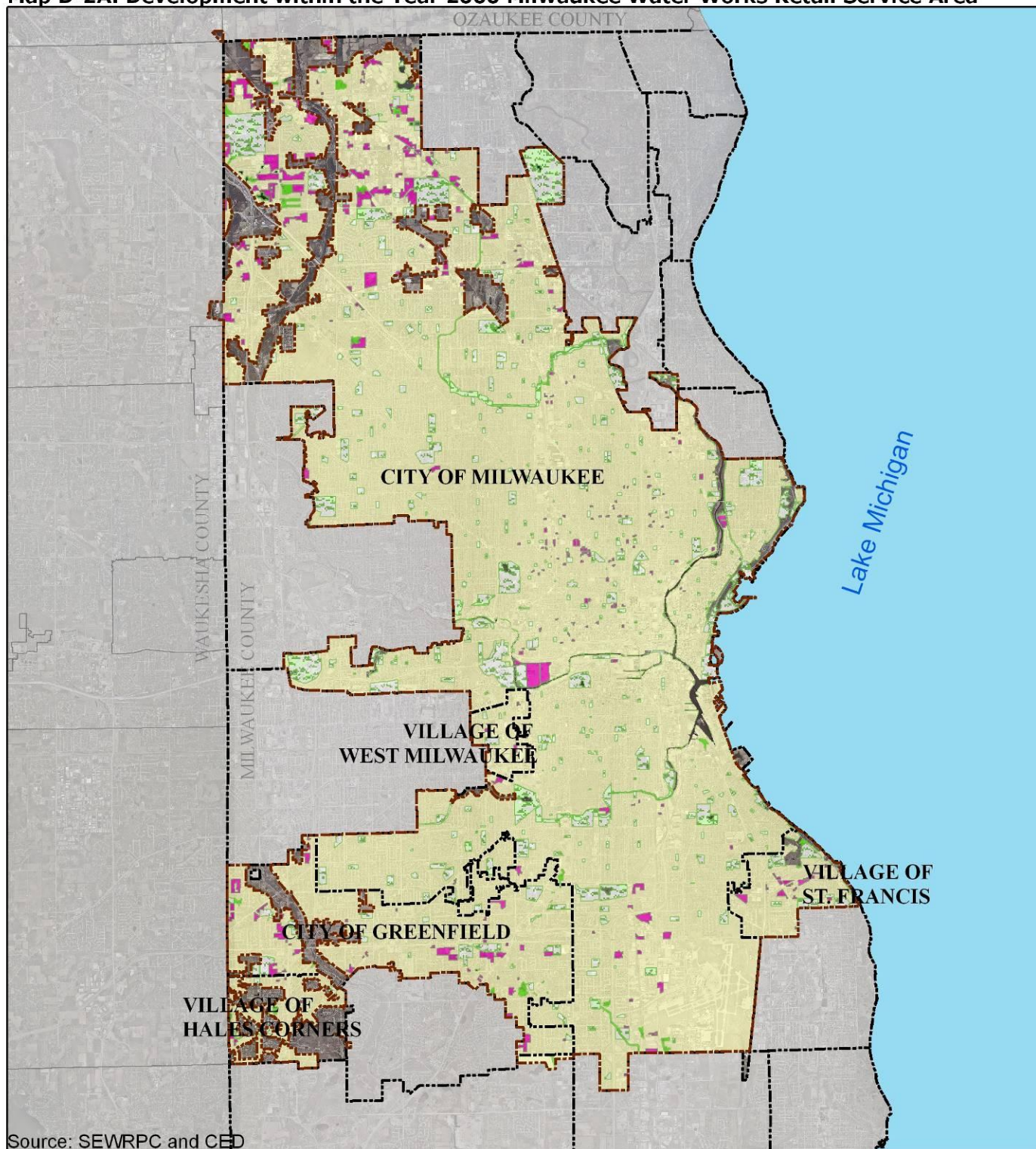


Source: SEWRPC and CED


- Areas to be Developed and Served within the 2035 Projected Service Area (as of Year 2005)
- Areas Developed as of 2005
- Environmental Corridors
- Parks, and Open Spaces (very limited services)
- Projected Farmland and Lands to be Preserved, not to be served under Smart Growth Plan and RLUP
- Projected Areas With Existing Development, not to be served under Smart Growth Plan and RLUP
- Year 2035 Kenosha Water Utility Service Area Boundary
- 2005 Municipal Boundaries



Map D-2A: Development within the Year 2000 Milwaukee Water Works Retail Service Area



Source: SEWRPC and CED

 Areas to be Developed and Served within the Year 2000 Service Area (as of Year 2005)

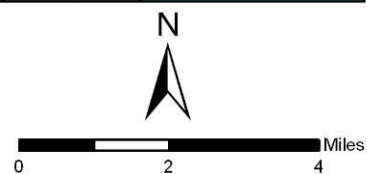
 Areas Developed as of 2005

 Environmental Corridors

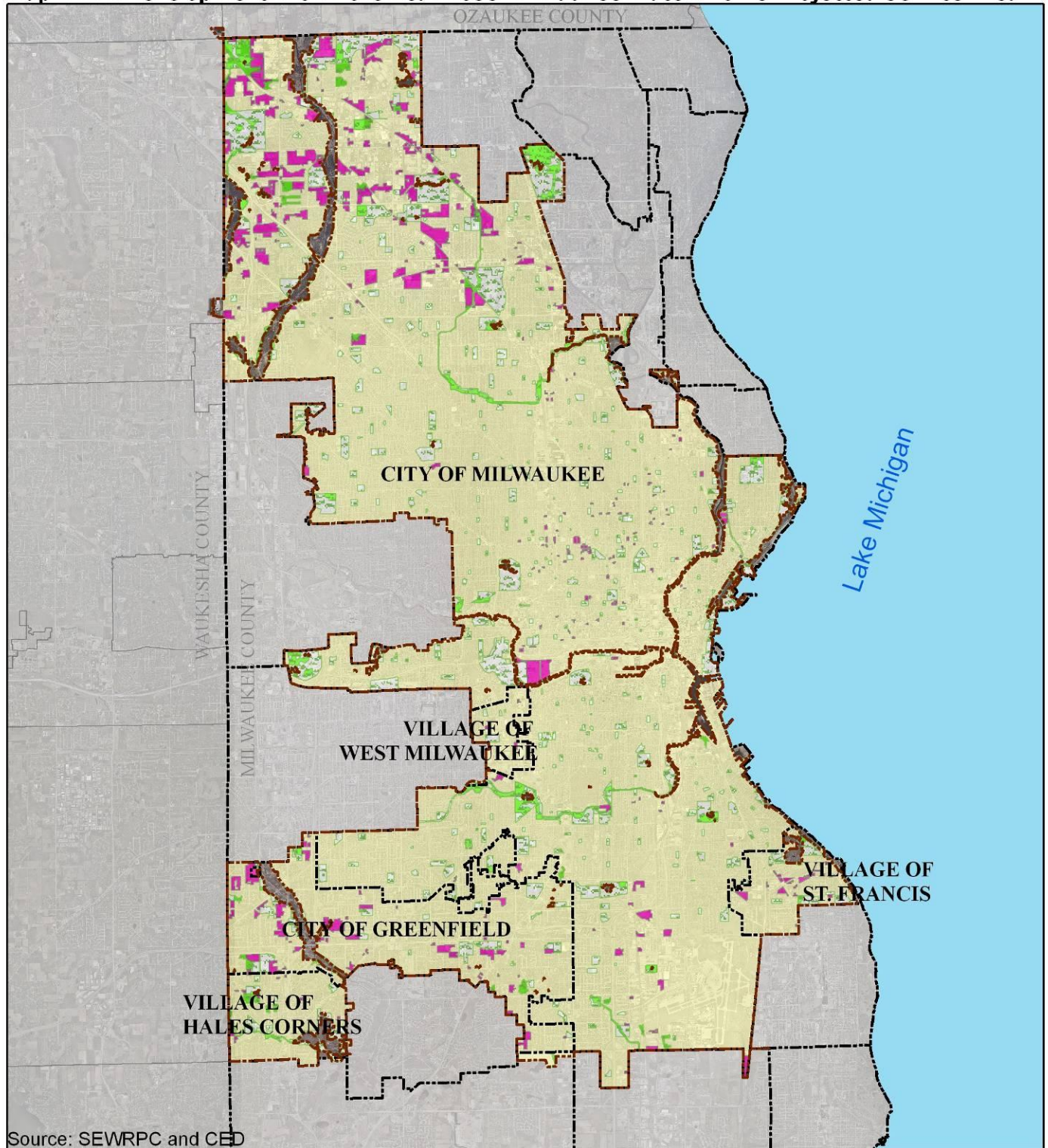
 Parks and Open Spaces (very limited services)

 Year 2000 Milwaukee Water Works Retail Service Area Boundary

 2005 Municipal Boundaries



Map D-2B: Development within the Year 2035 Milwaukee Water Works Projected Service Area



Source: SEWRPC and CED

Areas to be Developed and Served within the 2035 Projected Service Area (as of Year 2005)

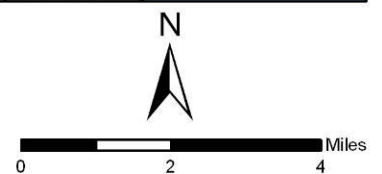
Areas Developed as of 2005

Environmental Corridors

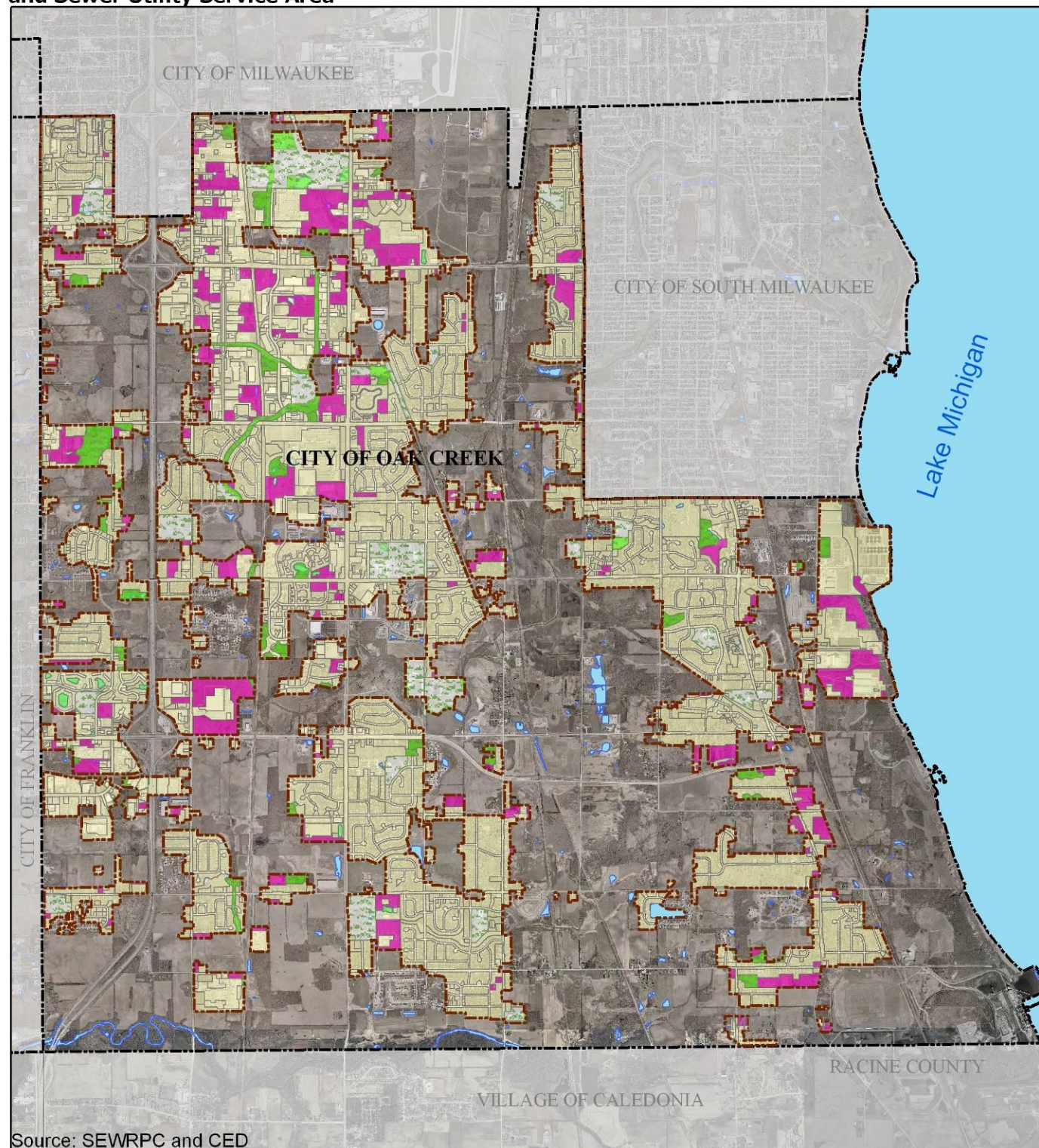
Parks and Open Spaces (very limited services)

Year 2035 Milwaukee Water Works Retail Service Area Boundary

2005 Municipal Boundaries

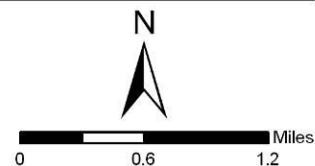


Map D-3A: Development within the Year 2000 City of Oak Creek Water and Sewer Utility Service Area

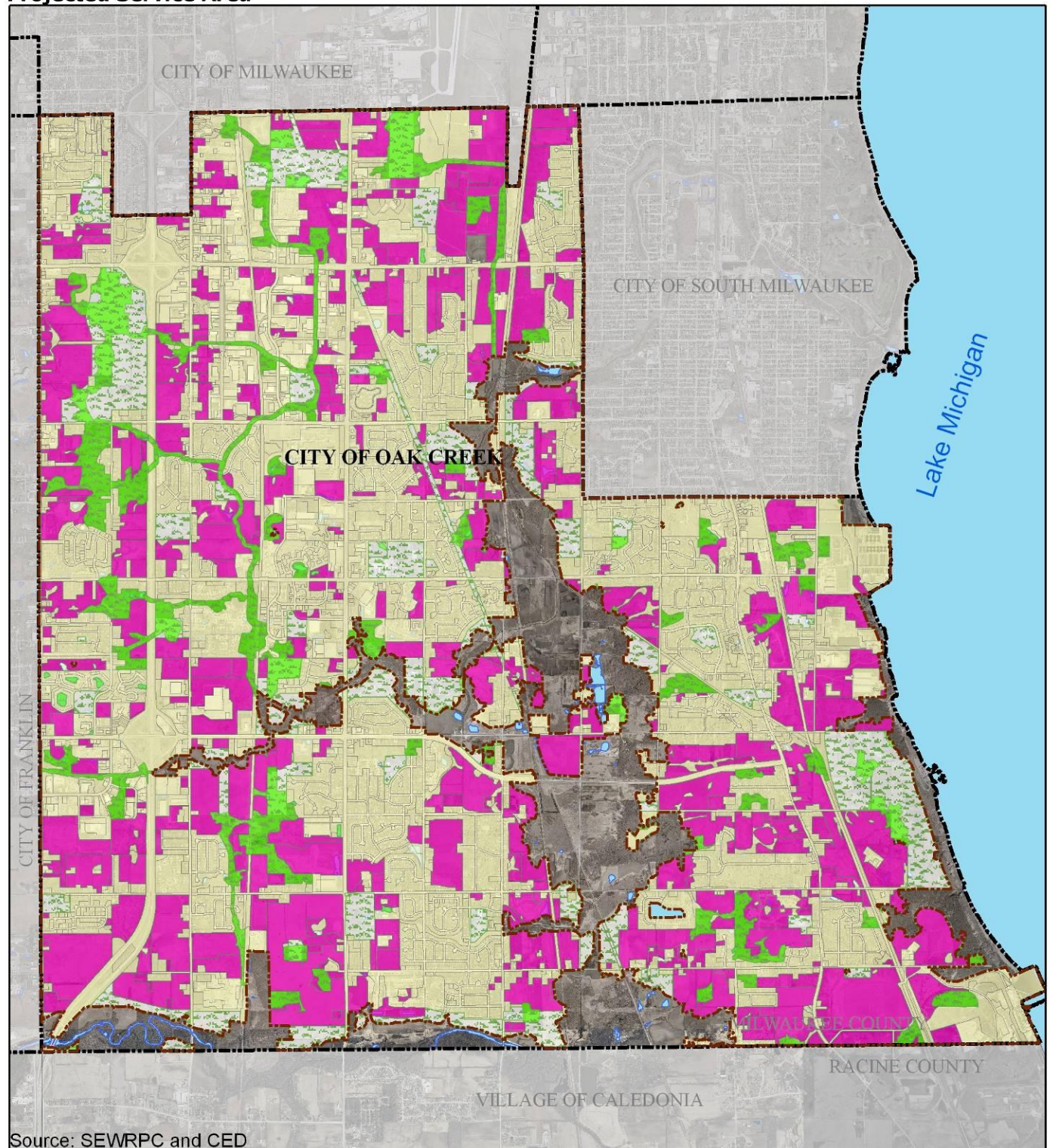


Source: SEWRPC and CED

- Areas to be Developed and Served within the Year 2000 Service Area (as of Year 2005)
- Areas Developed as of 2005
- Environmental Corridors
- Parks and Open Spaces (very limited services)
- Year 2000 City of Oak Creek Water and Sewer Utility Service Area Boundary
- 2005 Municipal Boundaries

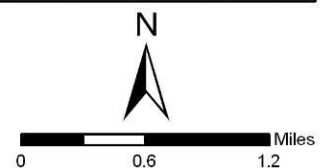


Map D-3B: Development within the Year 2035 City of Oak Creek Water and Sewer Utility Projected Service Area

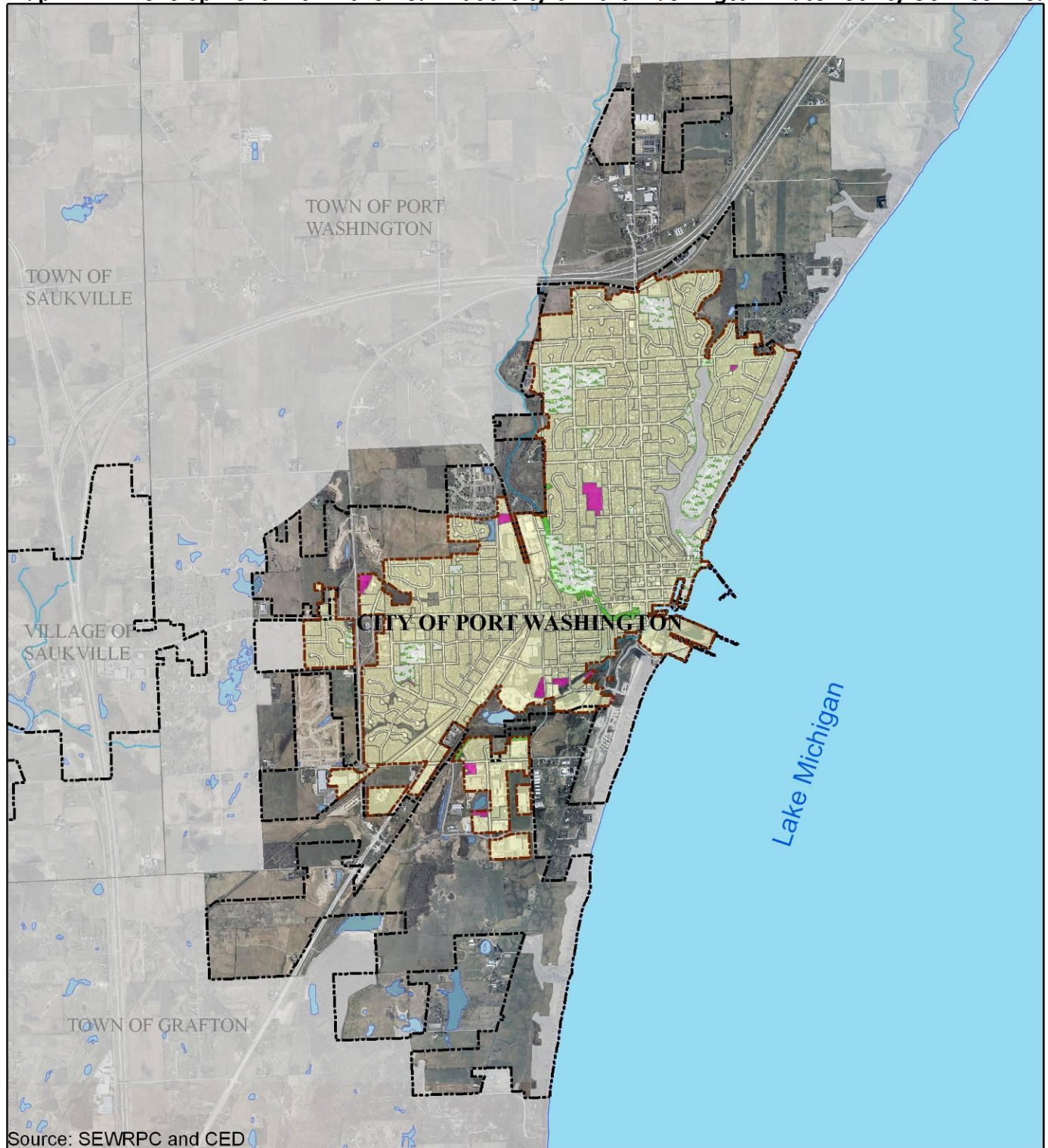


Source: SEWRPC and CED

- Areas to be Developed and Served within the 2035 Projected Service Area (as of Year 2005)
- Areas Developed as of 2005
- Environmental Corridors
- Parks, and Open Spaces (very limited services)
- Year 2035 City of Oak Creek Water and Sewer Utility Service Area Boundary
- 2005 Municipal Boundaries



Map D-4A: Development within the Year 2000 City of Port Washington Water Utility Service Area



Areas to be Developed and Served within the Year 2000 Service Area (as of Year 2005)

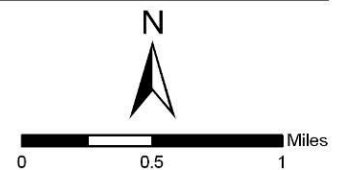
Areas Developed as of 2005

Environmental Corridors

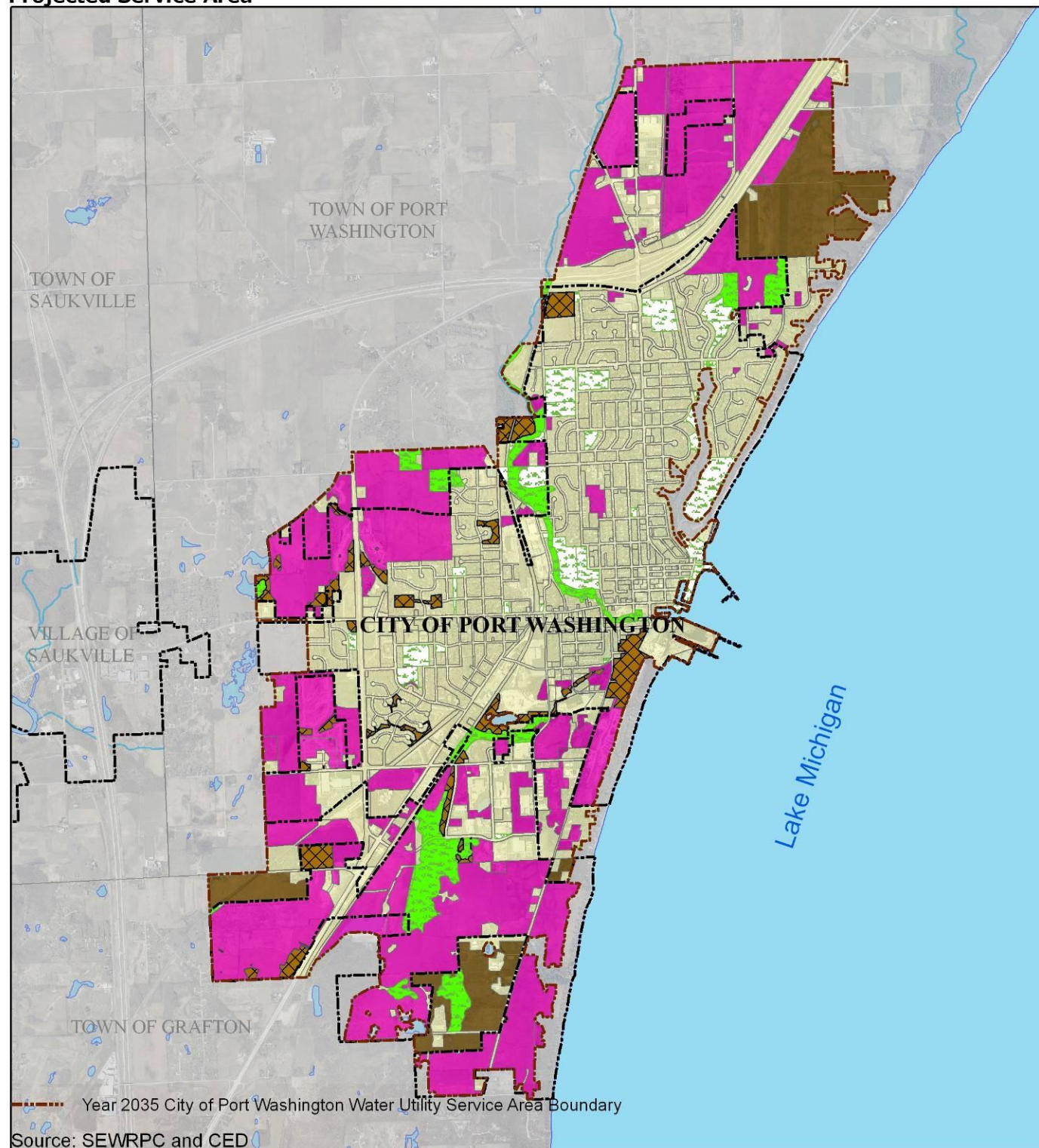
Parks and Open Spaces (very limited services)

Year 2000 City of Port Washington Water Utility Service Area Boundary

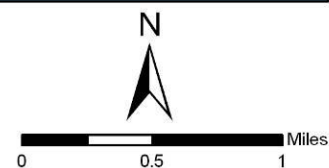
2005 Municipal Boundaries



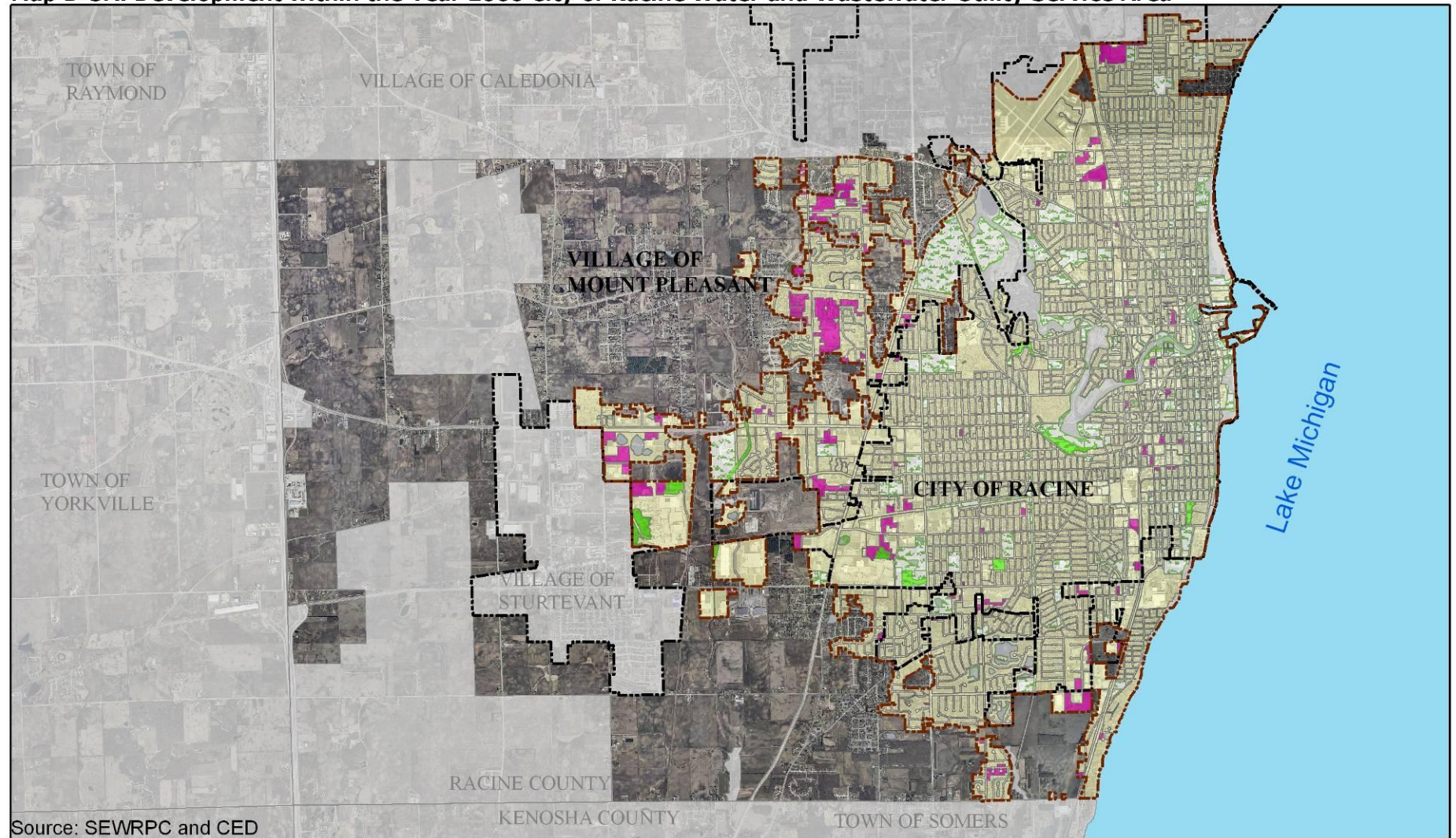
Map D-4B: Development within the Year 2035 City of Port Washington Water Utility Projected Service Area



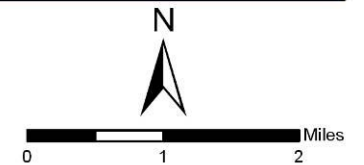
- Areas to be Developed and Served within the 2035 Projected Service Area (as of Year 2005)
- Areas Developed as of 2005
- Environmental Corridors
- Parks, and Open Spaces (very limited services)
- Projected Farmland and Lands to be Preserved, not to be served under Smart Growth Plan and RLUP
- Projected Areas With Proposed Development not to be served under Smart Growth Plan and RLUP



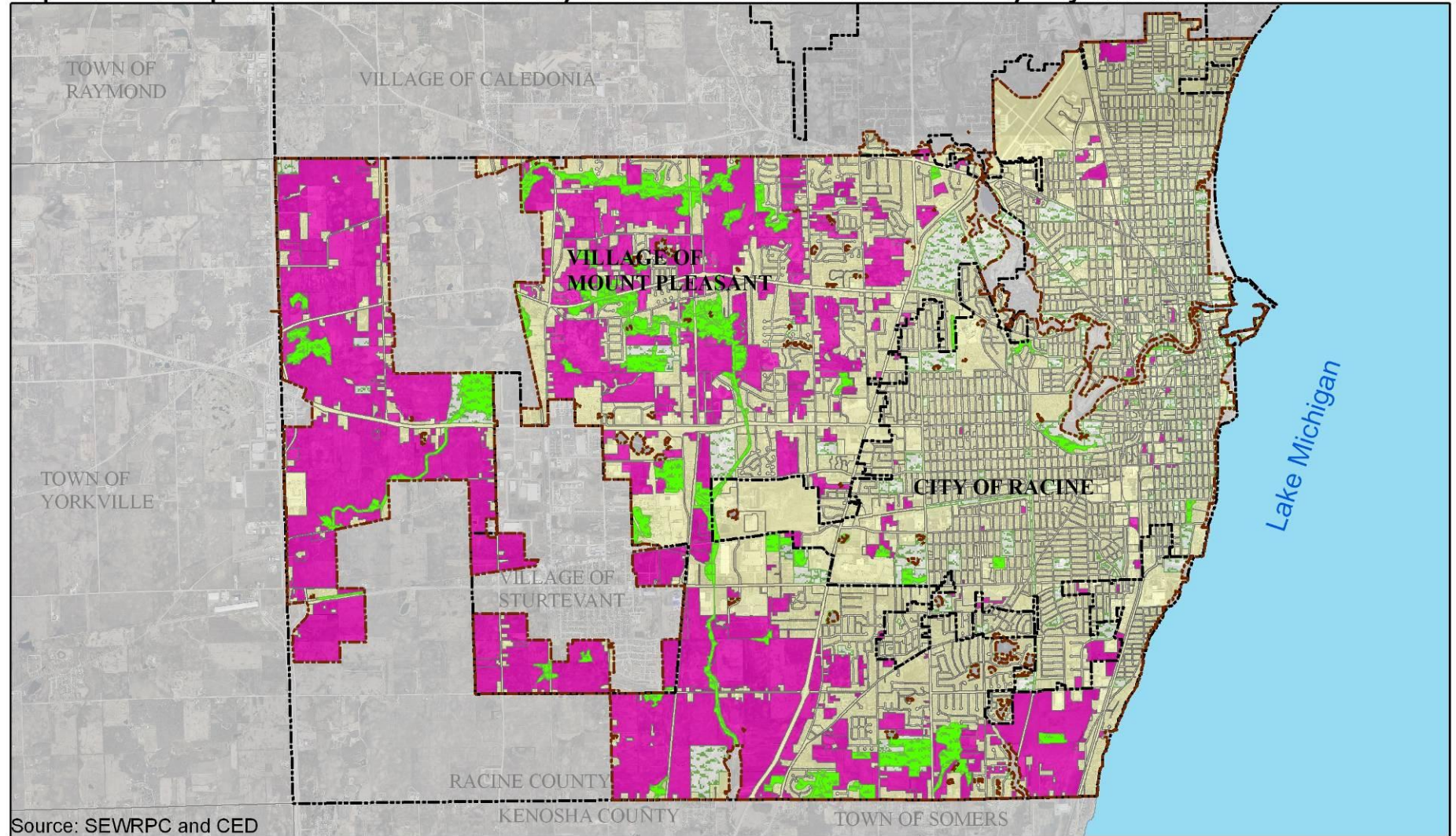
Map D-5A: Development within the Year 2000 City of Racine Water and Wastewater Utility Service Area



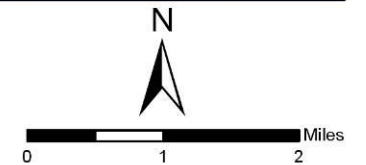
- Areas to be Developed and Served within the Year 2000 Service Area (as of Year 2005)
- Areas Developed as of 2005
- Environmental Corridors
- Parks, and Open Spaces (very limited services)
- Year 2000 City of Racine Water and Wastewater Utility Service Area Boundary
- 2005 Municipal Boundaries



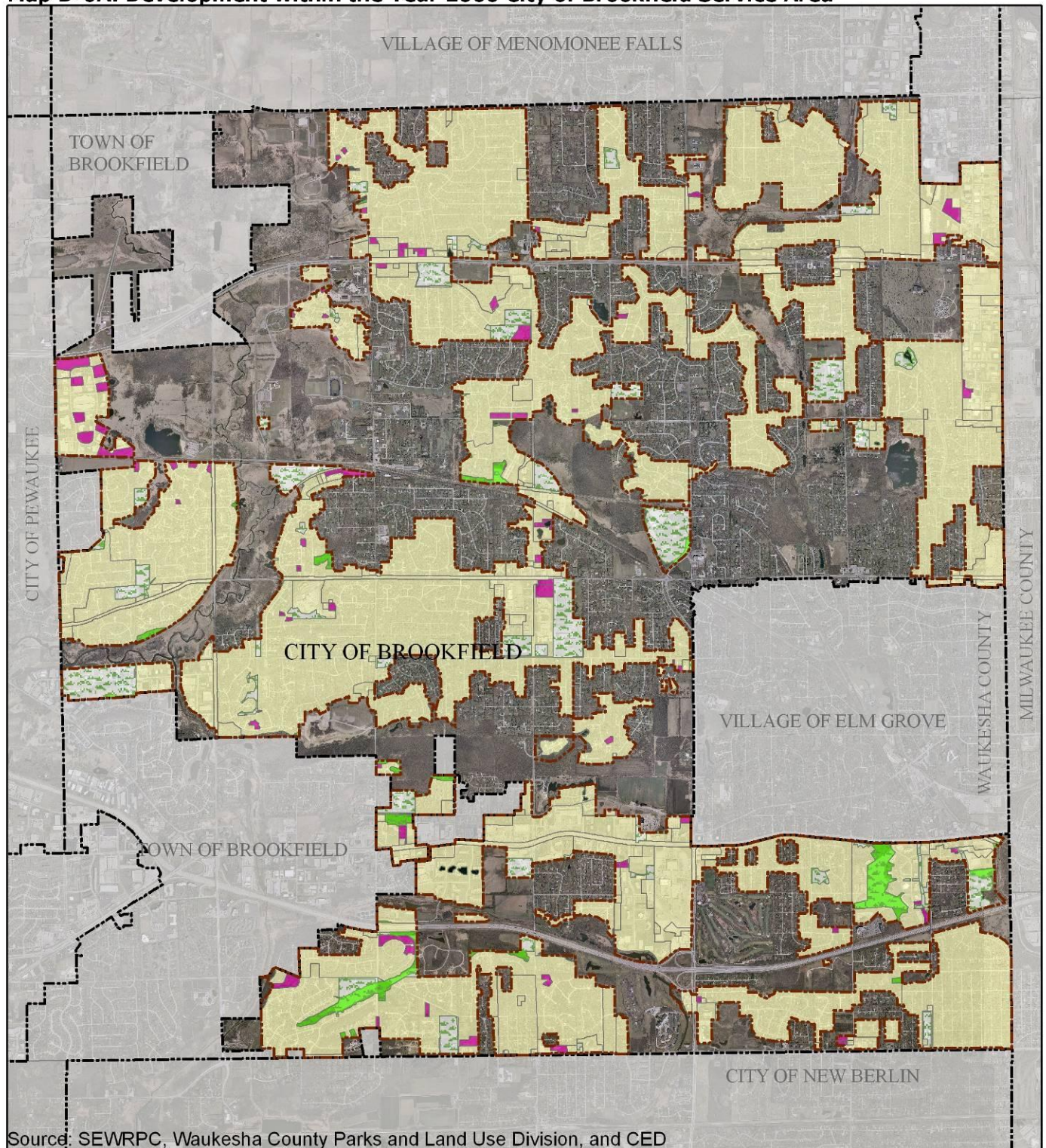
Map D-5B: Development within the Year 2035 City of Racine Water and Wastewater Utility Projected Service Area



- Areas to be Developed and Served within the 2035 Projected Service Area (as of Year 2005)
- Areas Developed as of 2005
- Environmental Corridors
- Parks, and Open Spaces (very limited services)
- Year 2035 City of Racine Water and Wastewater Utility Service Area Boundary
- 2005 Municipal Boundaries

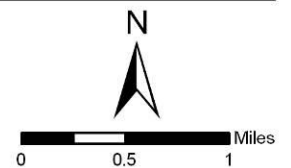


Map D-6A: Development within the Year 2000 City of Brookfield Service Area

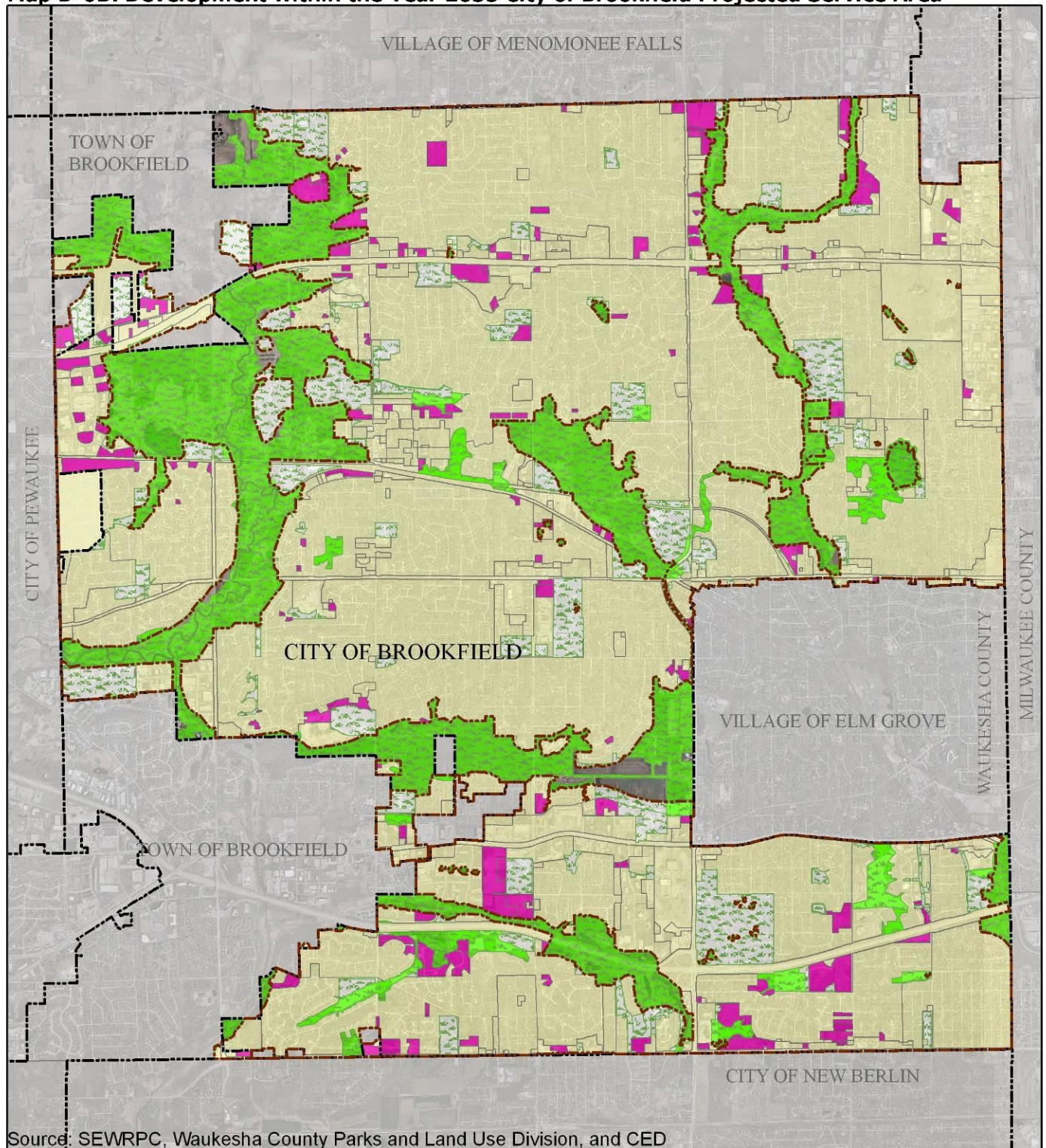


Source: SEWRPC, Waukesha County Parks and Land Use Division, and CED

- Areas to be Developed and Served within the Year 2000 Service Area (as of Year 2005)
- Areas Developed as of 2005
- Environmental Corridors
- Parks, and Open Spaces (very limited services)
- Year 2000 City of Brookfield Water Utility Service Area Boundary
- 2005 Municipal Boundaries

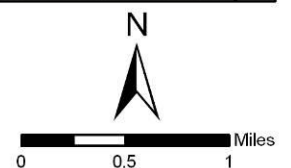


Map D-6B: Development within the Year 2035 City of Brookfield Projected Service Area

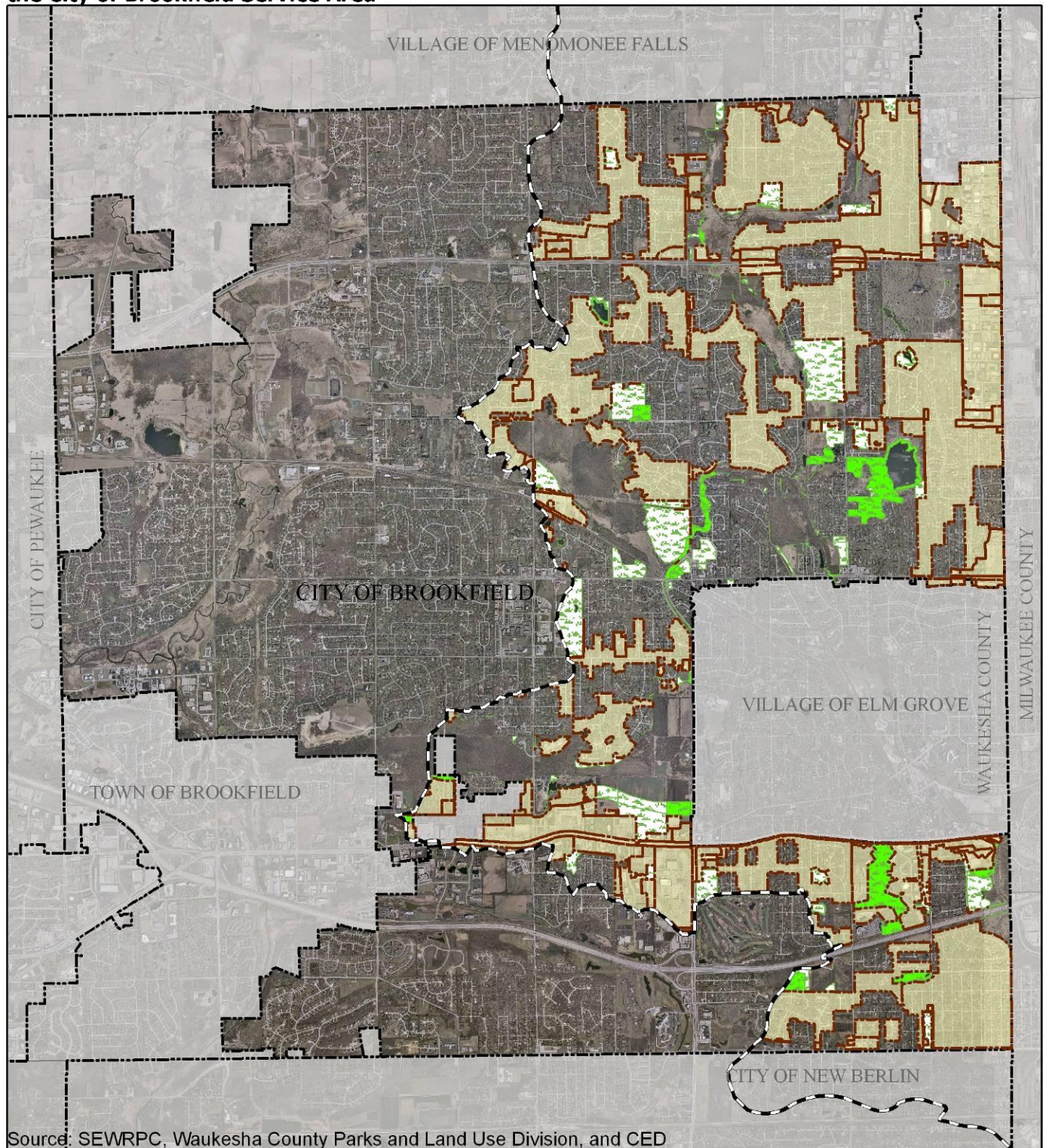


Source: SEWRPC, Waukesha County Parks and Land Use Division, and CED

- Areas to be Developed and Served within the 2035 Projected Service Area (as of Year 2005)
- Areas Developed as of 2005
- Environmental Corridors
- Parks, and Open Spaces (very limited services)
- Year 2035 City of Brookfield Water Utility Service Area Boundary
- 2005 Municipal Boundaries

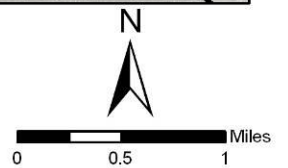


Map F-6C: Development within the Year 2000 Lake Michigan Supply Area of the City of Brookfield Service Area

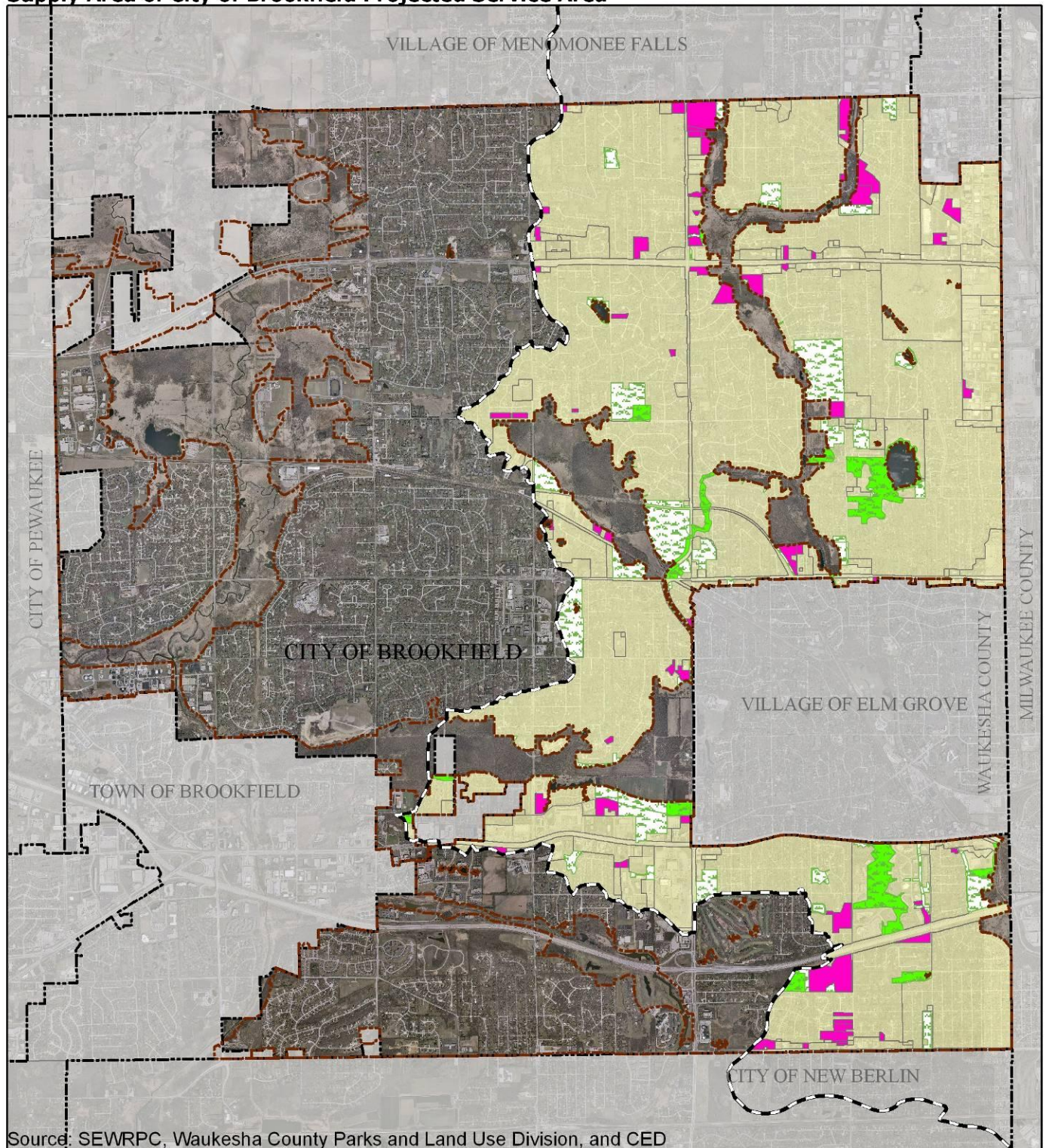


Source: SEWRPC, Waukesha County Parks and Land Use Division, and CED

- Areas Developed as of 2005
- Environmental Corridors
- Parks, and Open Spaces (very limited services)
- Year 2000 City of Brookfield Water Utility Service Area Boundary
- 2005 Municipal Boundaries
- Subcontinental Divide

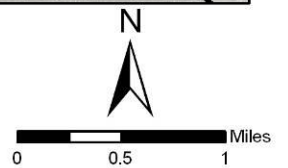


Map D-6D: Development within the Year 2035 Lake Michigan Supply Area of City of Brookfield Projected Service Area

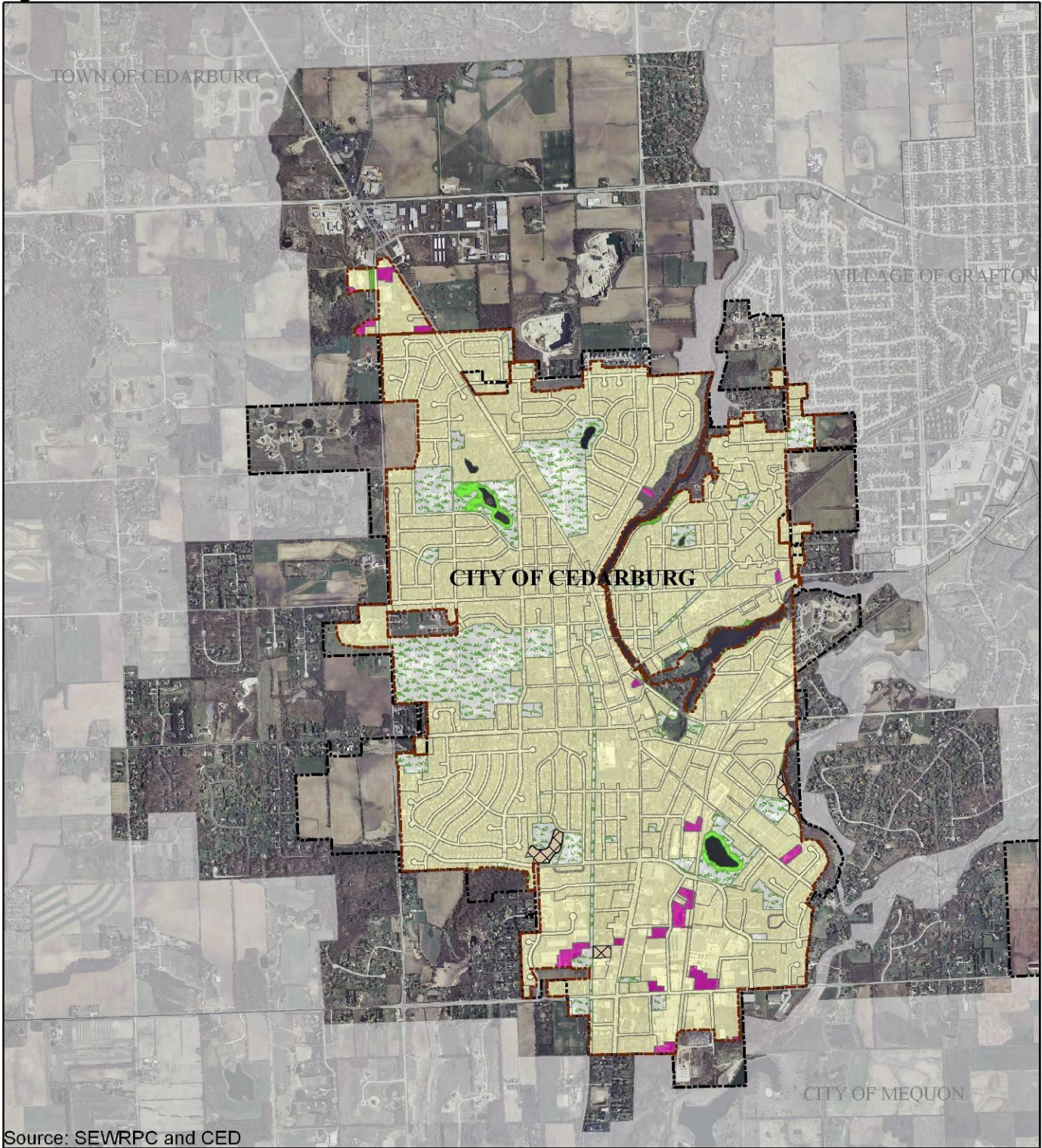


Source: SEWRPC, Waukesha County Parks and Land Use Division, and CED

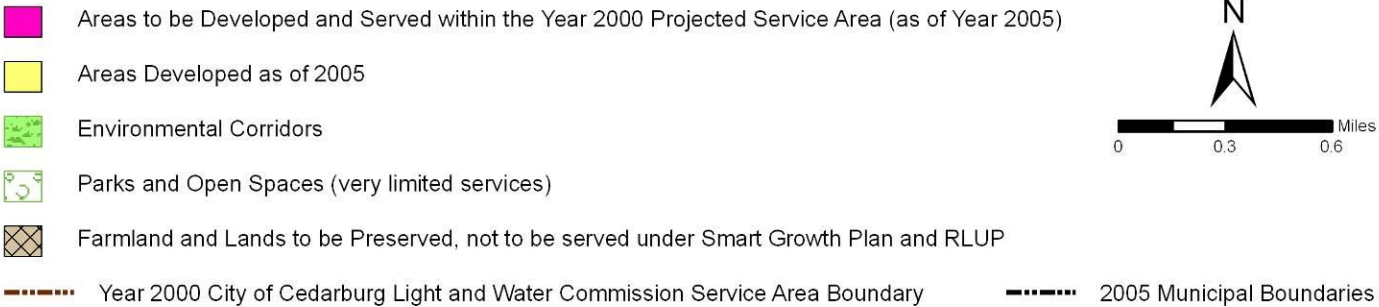
- Areas to be Developed and Served within the 2035 Projected Service Area (as of Year 2005)
- Areas Developed as of 2005
- Environmental Corridors
- Parks and Open Spaces (very limited services)
- Year 2035 City of Brookfield Water Utility Service Area Boundary
- 2005 Municipal Boundaries
- Subcontinental Divide



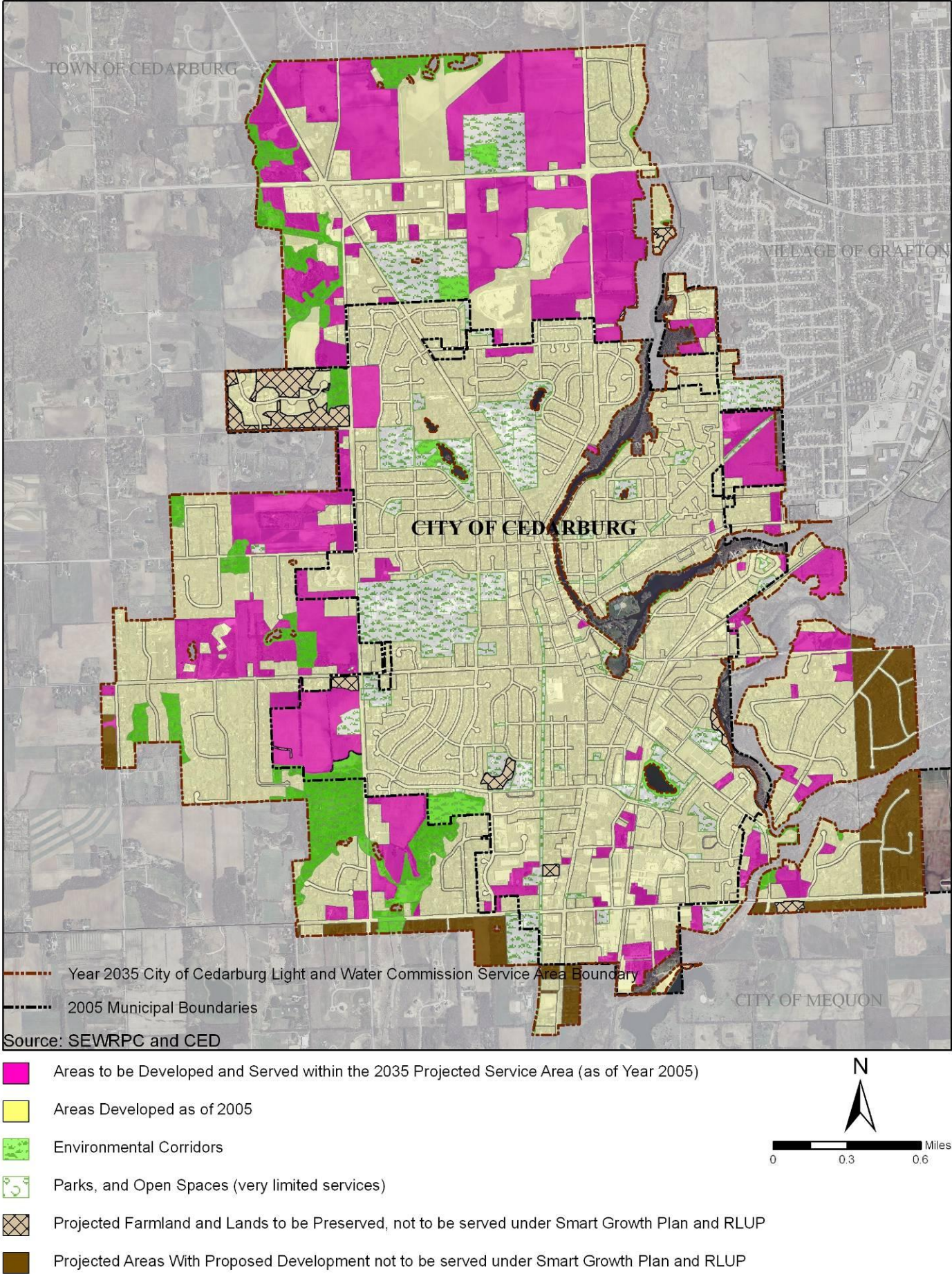
Map D-7A: Development within the Year 2000 City of Cedarburg Light and Water Commission Service Area



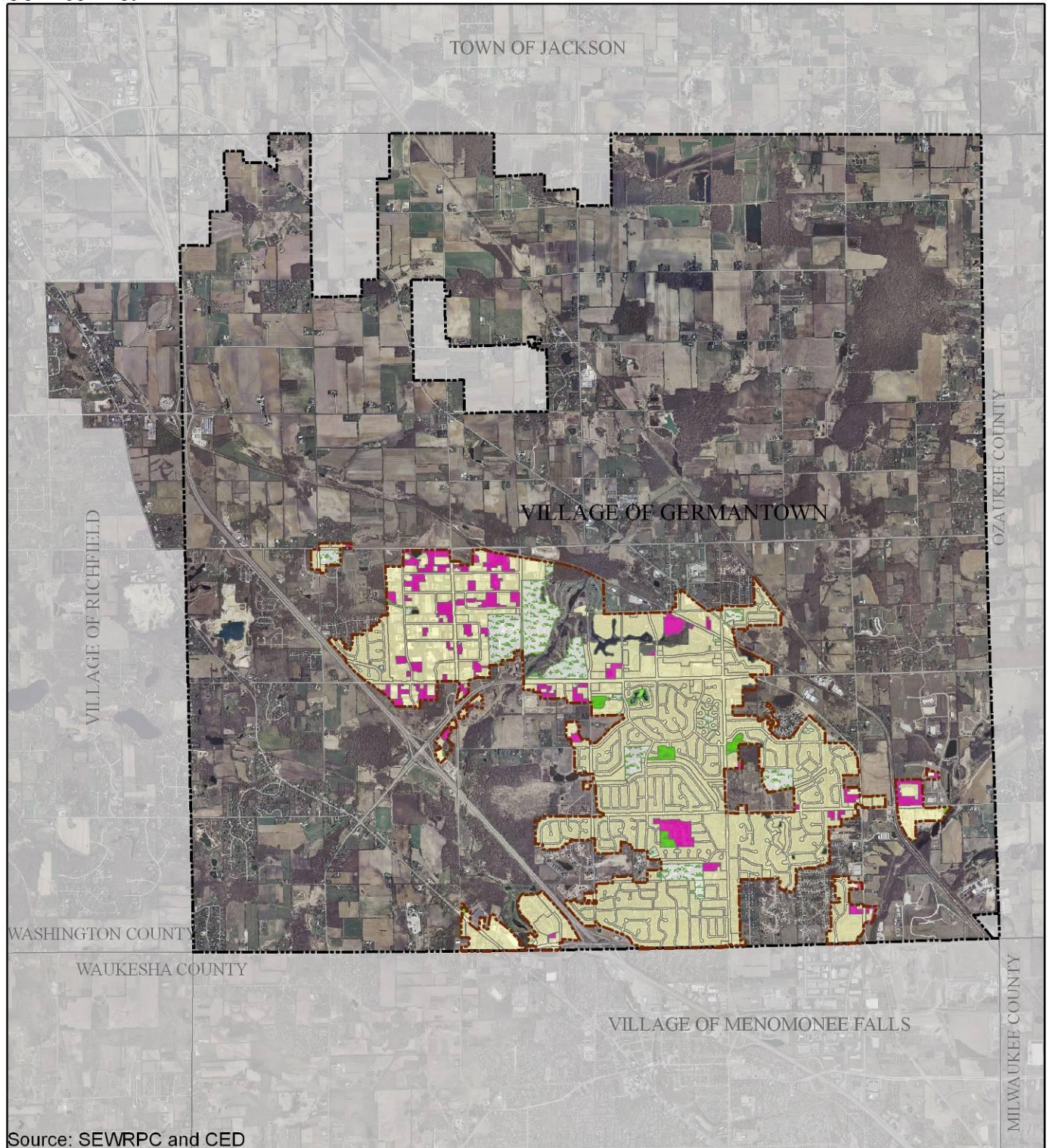
Source: SEWRPC and CED



**Map F-7B: Development within the Year 2035 City of Cedarburg
Light and Water Commission Projected Service Area**

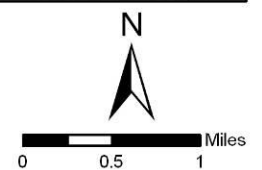


Map D-8A: Development within the Year 2000 Village of Germantown Water Utility Service Area

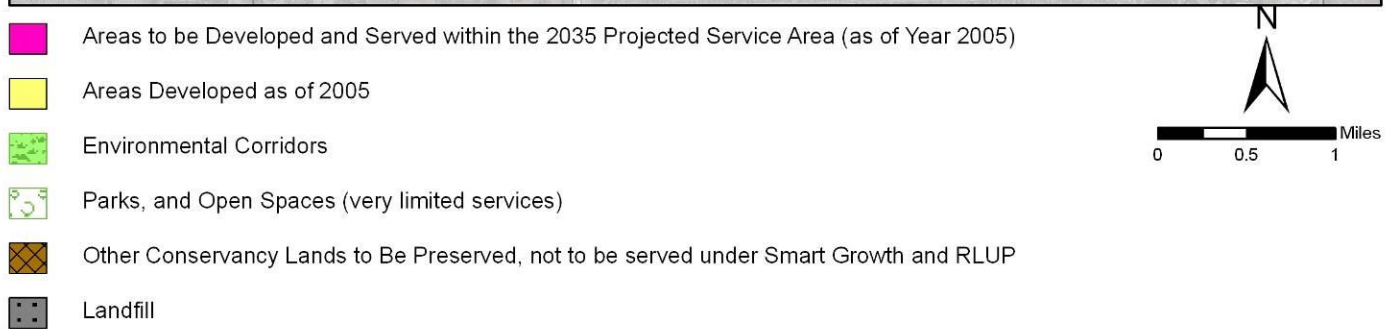
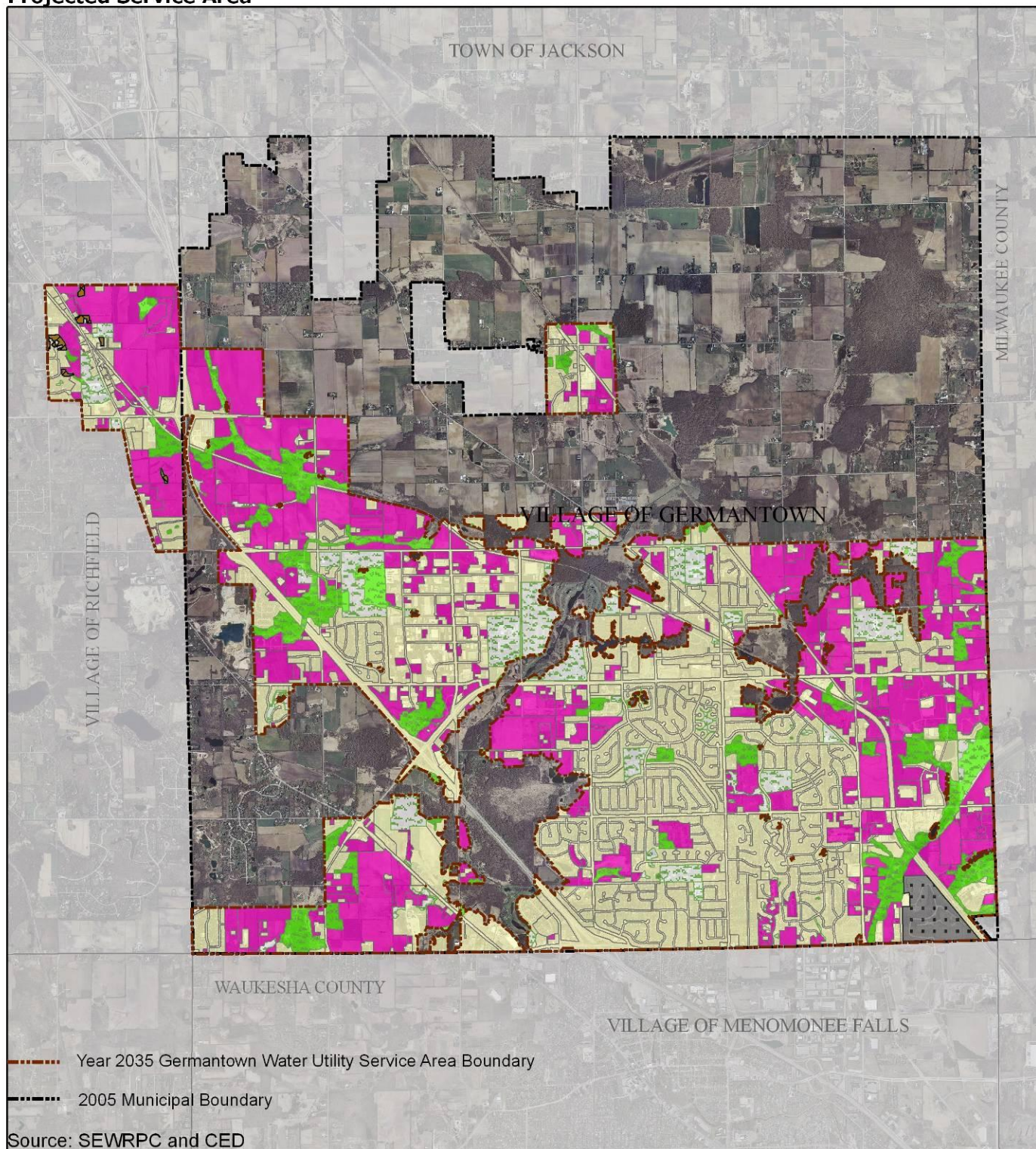


Source: SEWRPC and CED

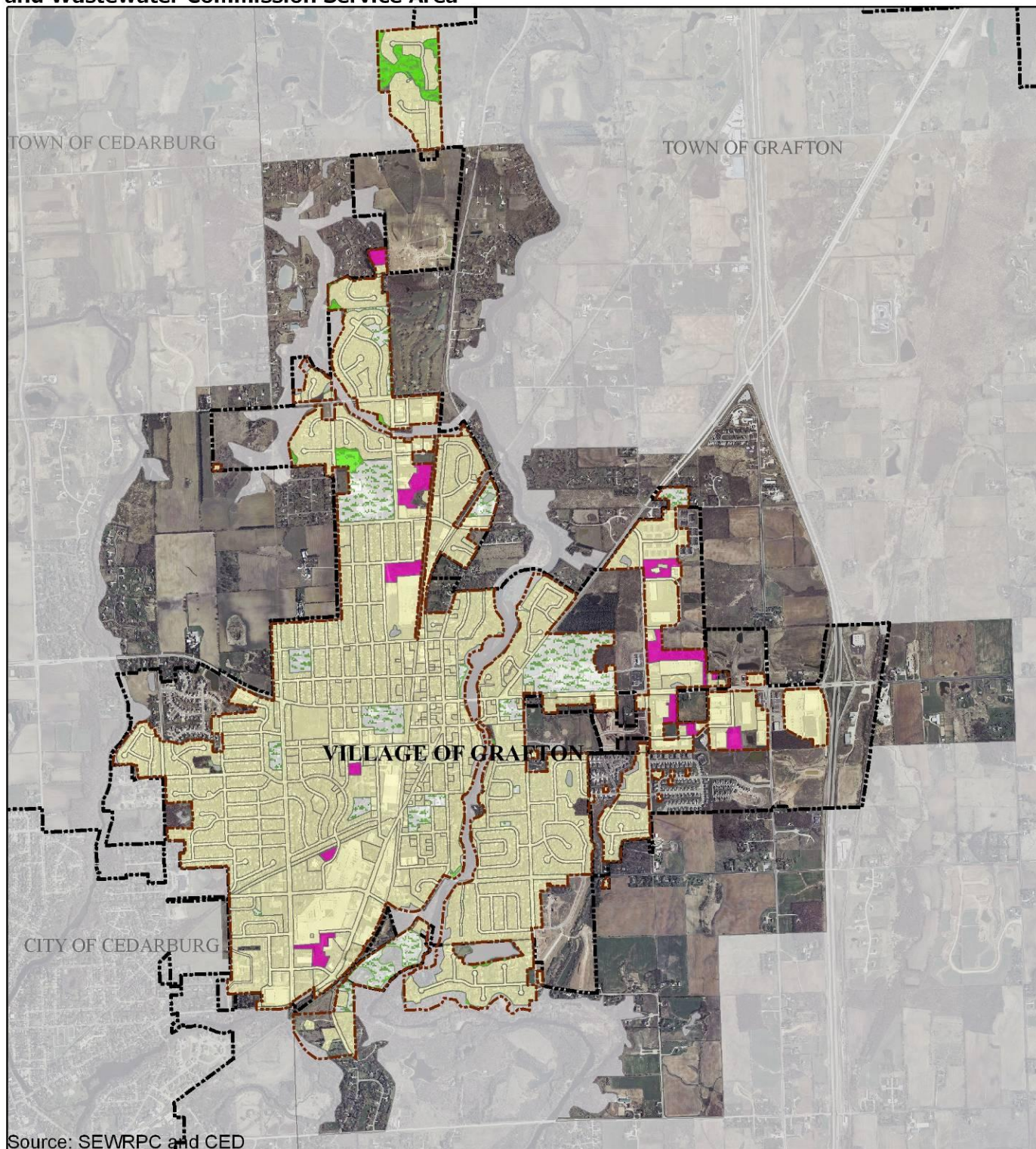
- Areas to be Developed and Served within the Year 2000 Service Area (as of Year 2005)
- Areas Developed as of 2005
- Environmental Corridors
- Parks and Open Spaces (very limited services)
- Year 2000 Germantown Water Utility Service Area Boundary
- 2005 Municipal Boundary



Map D-8B: Development within the Year 2035 Village of Germantown Water Utility Projected Service Area

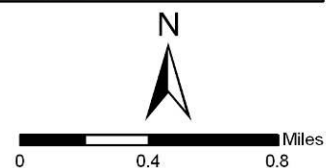


Map D-9A: Development within the Year 2000 Village of Grafton Water and Wastewater Commission Service Area

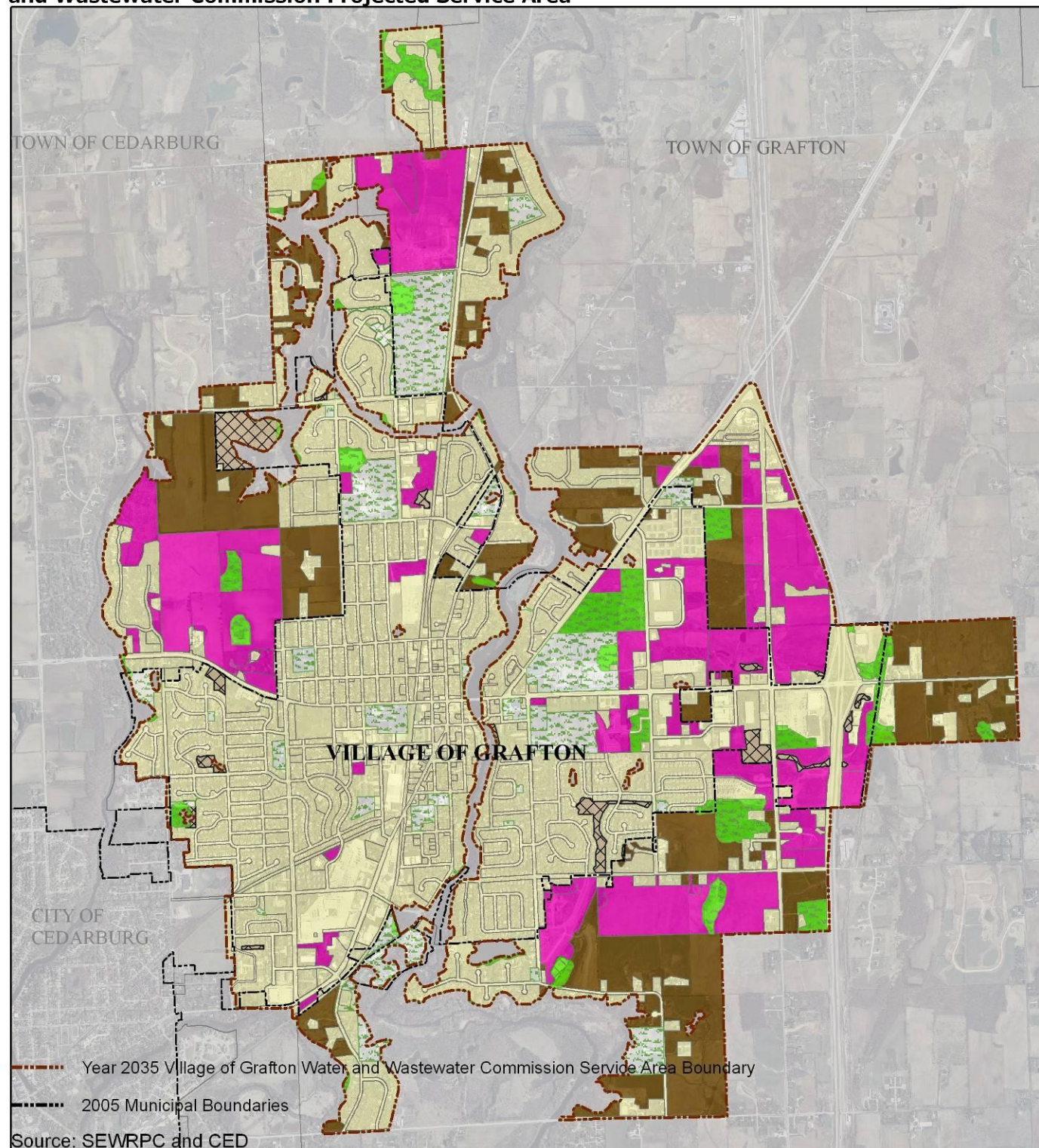


Source: SEWRPC and CED

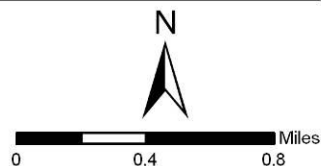
- Areas to be Developed and Served within the Year 2000 Service Area (as of Year 2005)
- Areas Developed as of 2005
- Environmental Corridors
- Parks and Open Spaces (very limited services)
- Year 2035 Village of Grafton Water and Wastewater Commission Service Area Boundary
- 2005 Municipal Boundaries



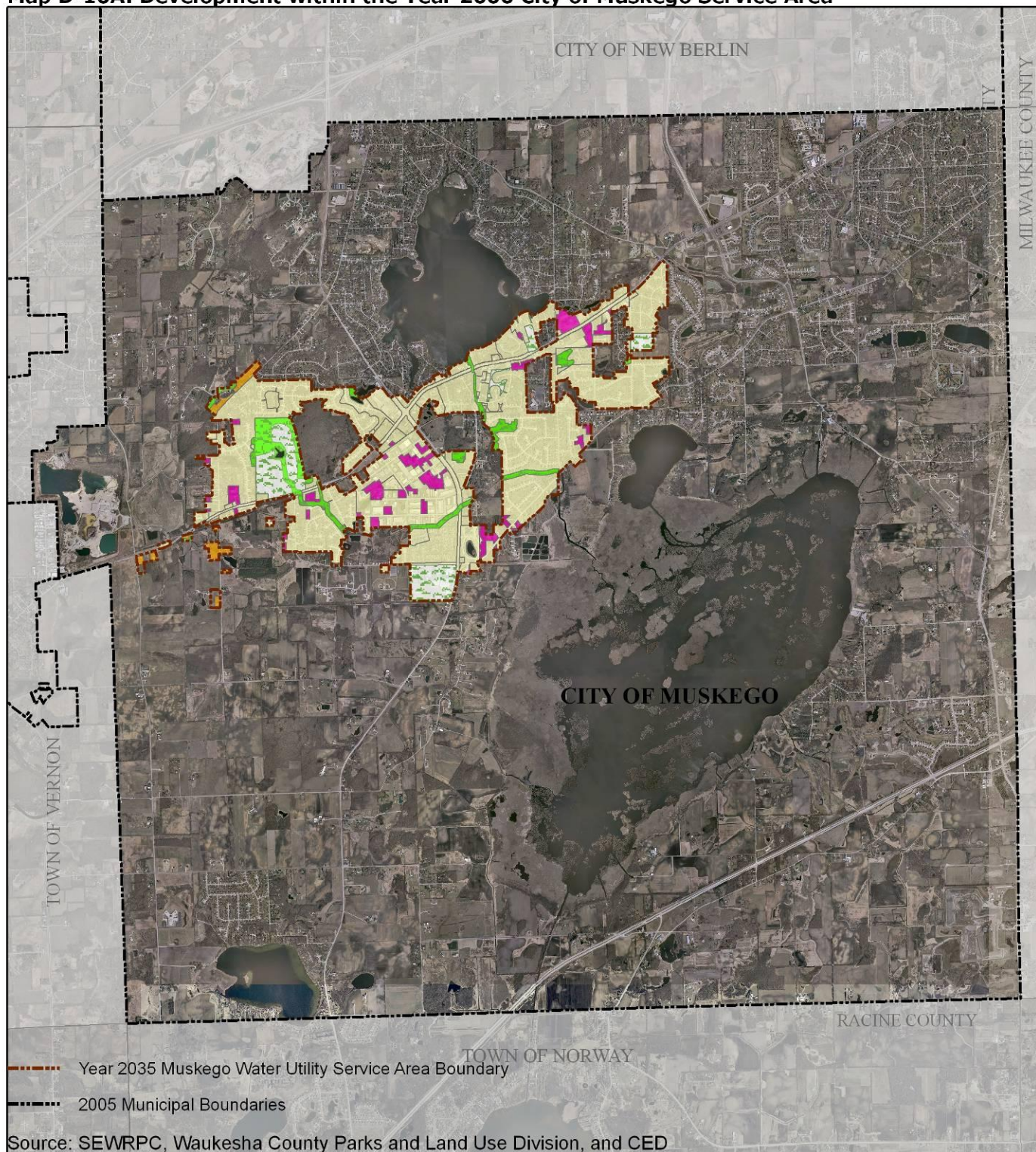
Map D-9B: Development within the Year 2035 Village of Grafton Water and Wastewater Commission Projected Service Area



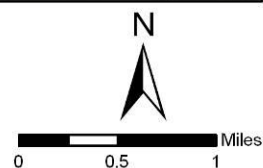
- Areas to be Developed and Served within the 2035 Projected Service Area (as of Year 2005)
- Areas Developed as of 2005
- Environmental Corridors
- Parks, and Open Spaces (very limited services, if any - need to ask about recreational areas if serviceable)
- Projected Farmland and Lands to be Preserved, not to be served under Smart Growth Plan and RLUP
- Projected Areas With Proposed Development not to be served under Smart Growth Plan and RLUP



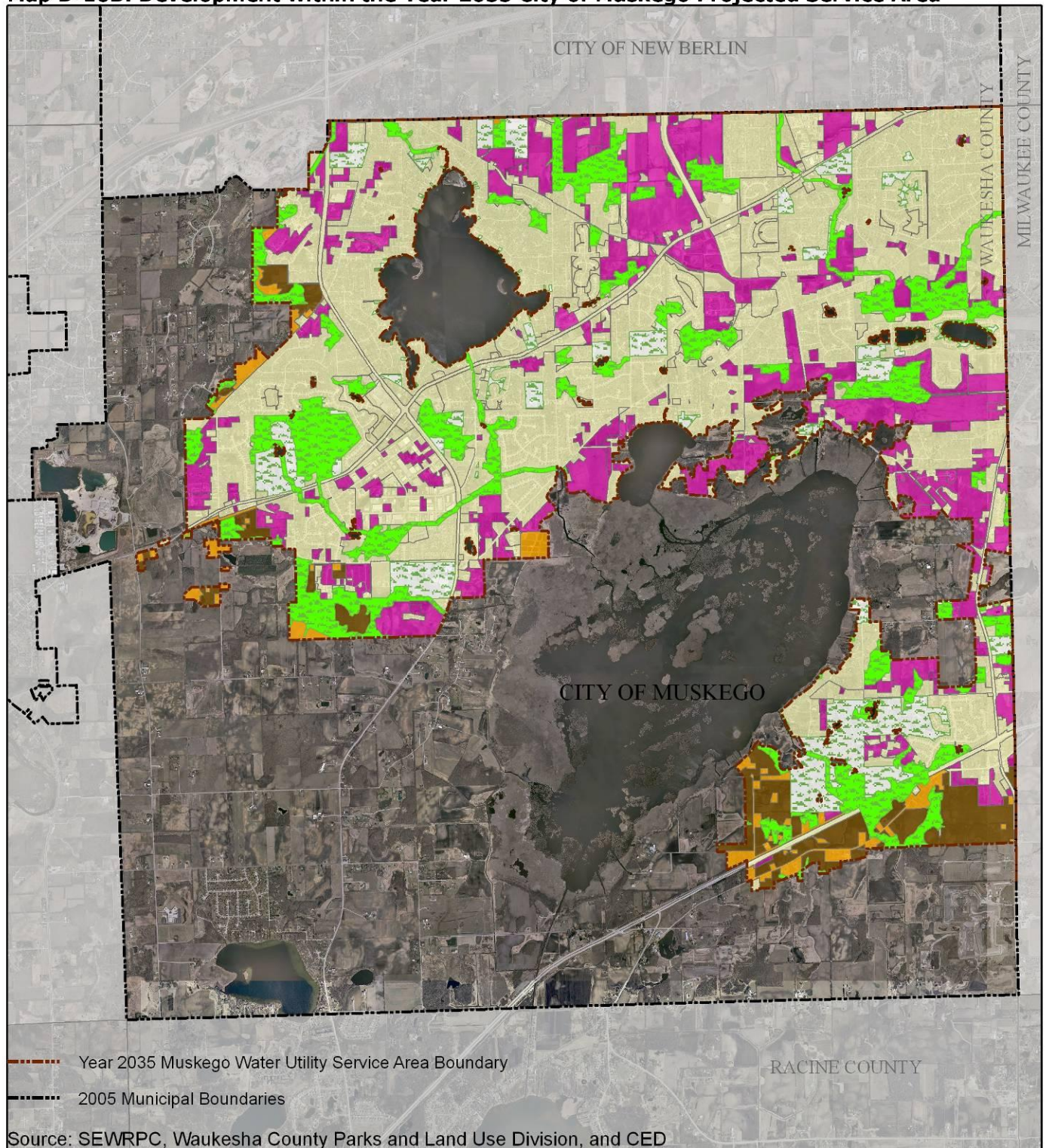
Map D-10A: Development within the Year 2000 City of Muskego Service Area



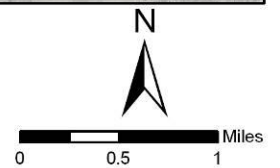
- Areas to be Developed and Served within the Year 2000 Service Area (as of Year 2005)
- Areas Developed as of 2005
- Environmental Corridors
- Parks and Open Spaces (very limited services)
- Areas With Existing Development not to be served under Smart Growth Plan and RLUP



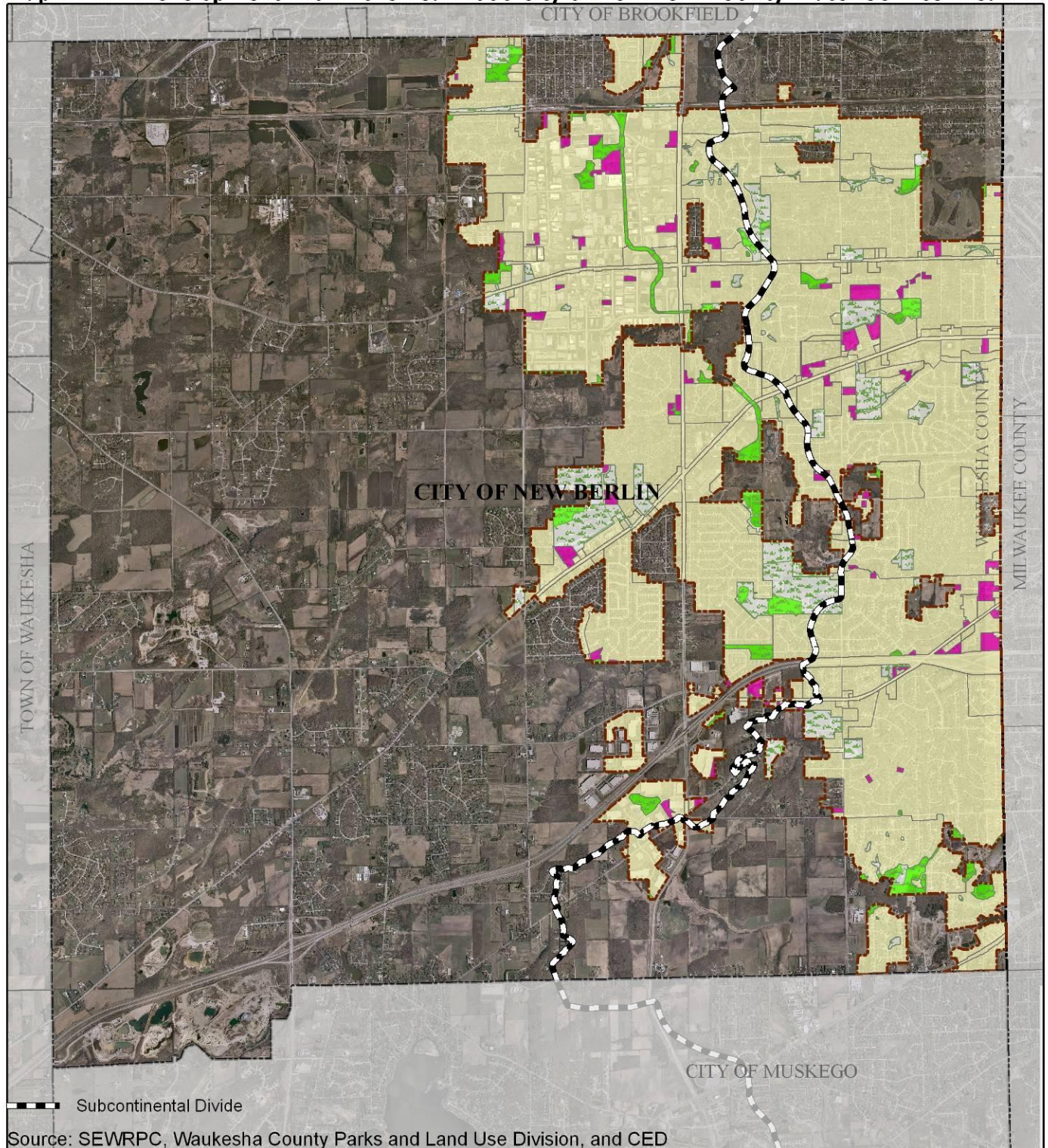
Map D-10B: Development within the Year 2035 City of Muskego Projected Service Area



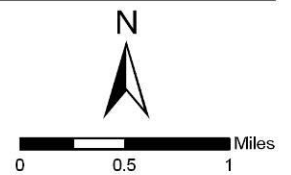
- Areas to be Developed and Served within the 2035 Projected Service Area (as of Year 2005)
- Areas Developed as of 2005
- Environmental Corridors
- Parks and Open Spaces (very limited services)
- Areas With Existing Development not to be served under Smart Growth Plan and RLUP
- Projected Areas With Proposed Development not to be served under Smart Growth Plan and RLUP



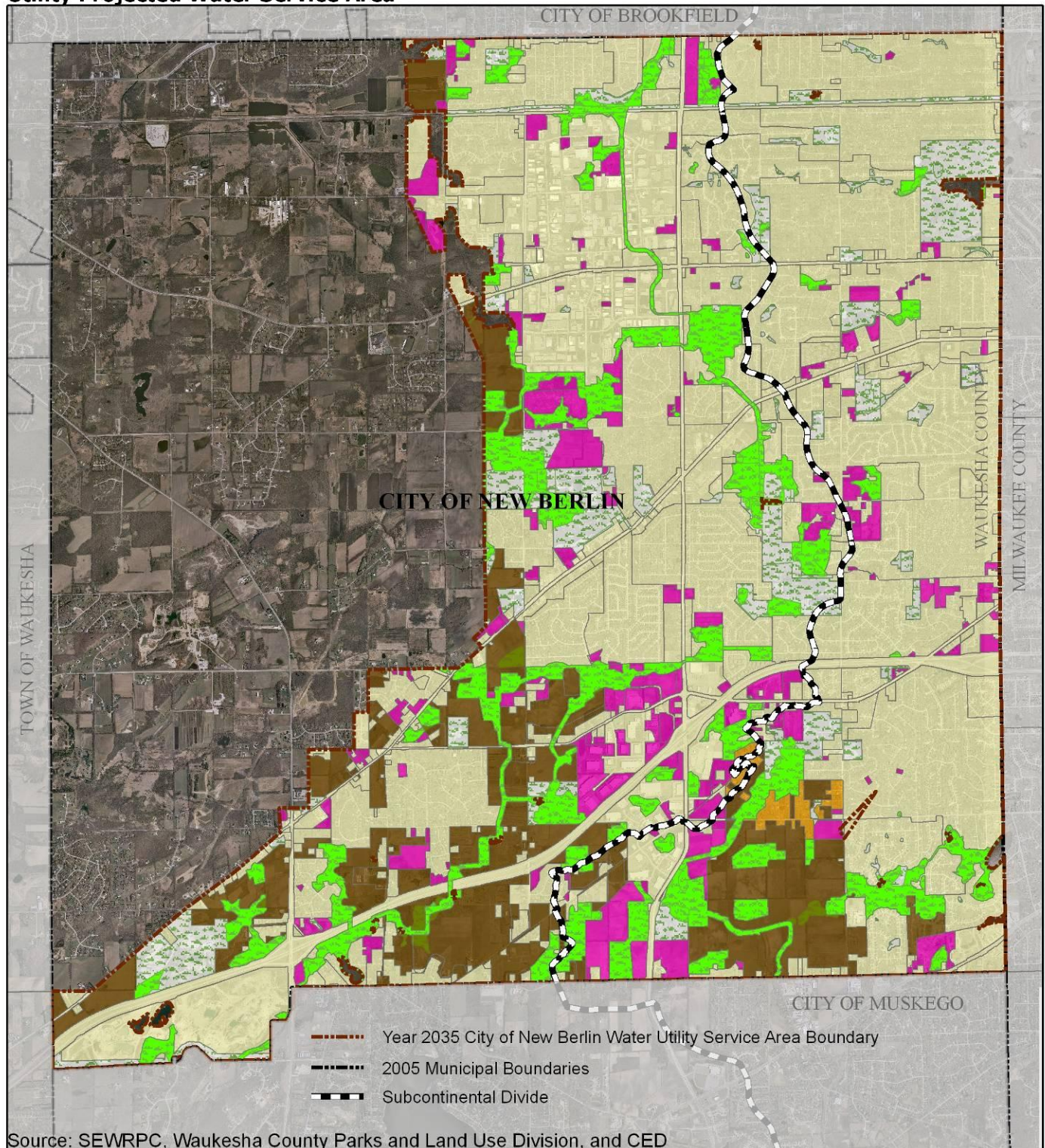
Map D-11A: Development within the Year 2000 City of New Berlin Utility Water Service Area



- Areas to be Developed and Served within the Year 2000 Service Area (as of Year 2005)
- Areas Developed as of 2005
- Environmental Corridors
- Parks and Open Spaces (very limited services)
- Year 2000 City of New Berlin Water Utility Service Area Boundary
- 2005 Municipal Boundaries

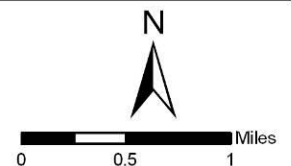


**Map D-11B: Development within the Year 2035 City of New Berlin
Utility Projected Water Service Area**

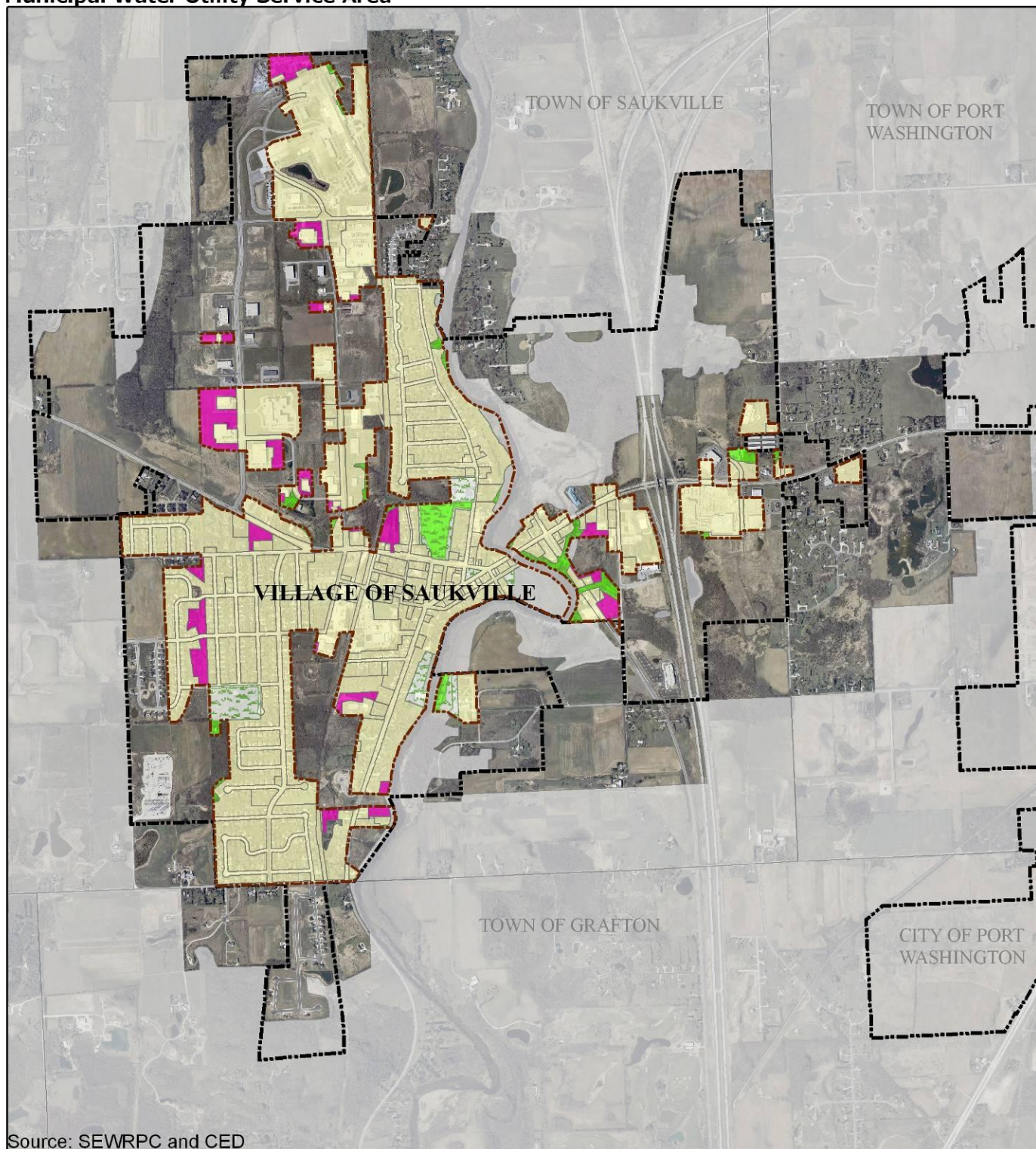


Source: SEWRPC, Waukesha County Parks and Land Use Division, and CED

- Areas to be Developed and Served within the 2035 Projected Service Area (as of Year 2005)
- Areas Developed as of 2005
- Environmental Corridors
- Parks, and Open Spaces (very limited services)
- Areas With Existing Development not to be served under Smart Growth Plan and RLUP
- Projected Areas With Proposed Development not to be served under Smart Growth Plan and RLUP

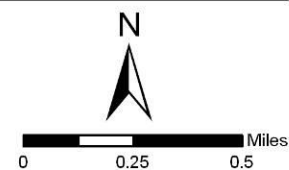


**Map D-12A: Development within the Year 2000 Village of Saukville
Municipal Water Utility Service Area**

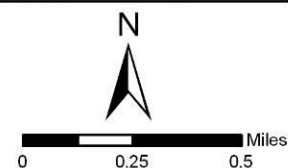
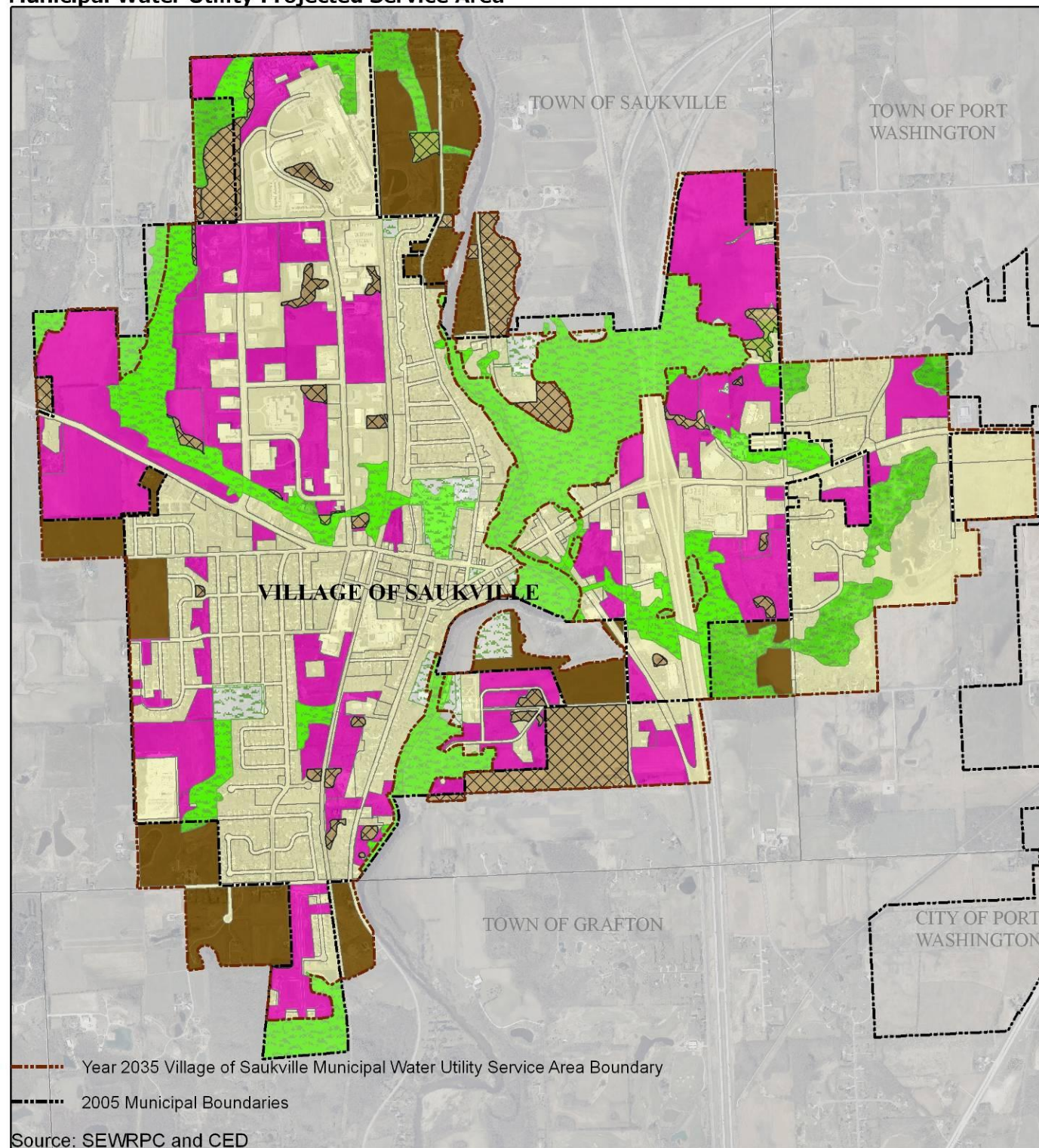


Source: SEWRPC and CED

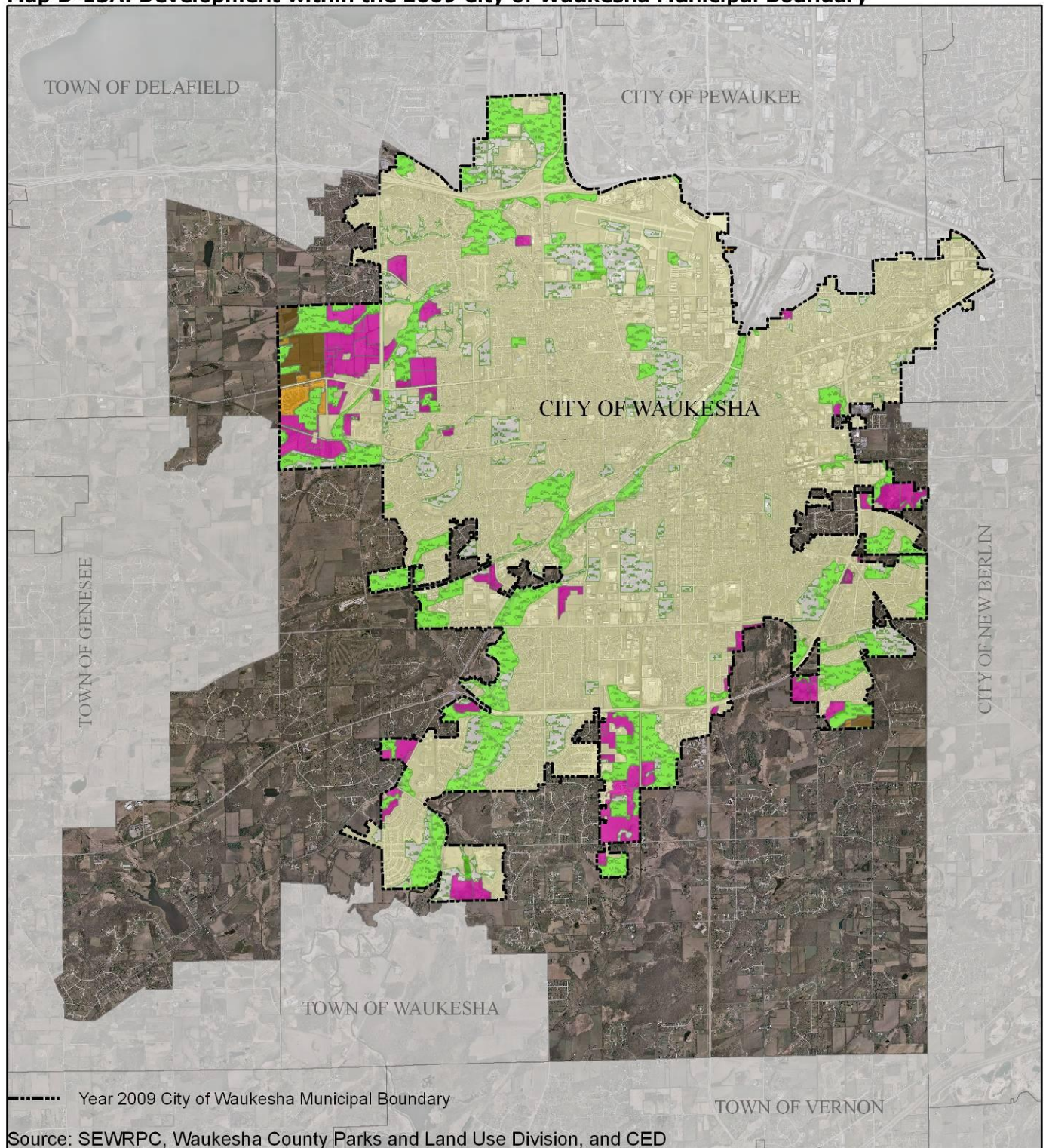
- Areas to be Developed and Served within the Year 2000 Service Area (as of Year 2005)
- Areas Developed as of 2005
- Environmental Corridors
- Parks and Open Spaces (very limited services)
- Year 2000 Village of Saukville Municipal Water Utility Service Area Boundary
- 2005 Municipal Boundaries



**Map D-12B: Development within the Year 2035 Village of Saukville
Municipal Water Utility Projected Service Area**

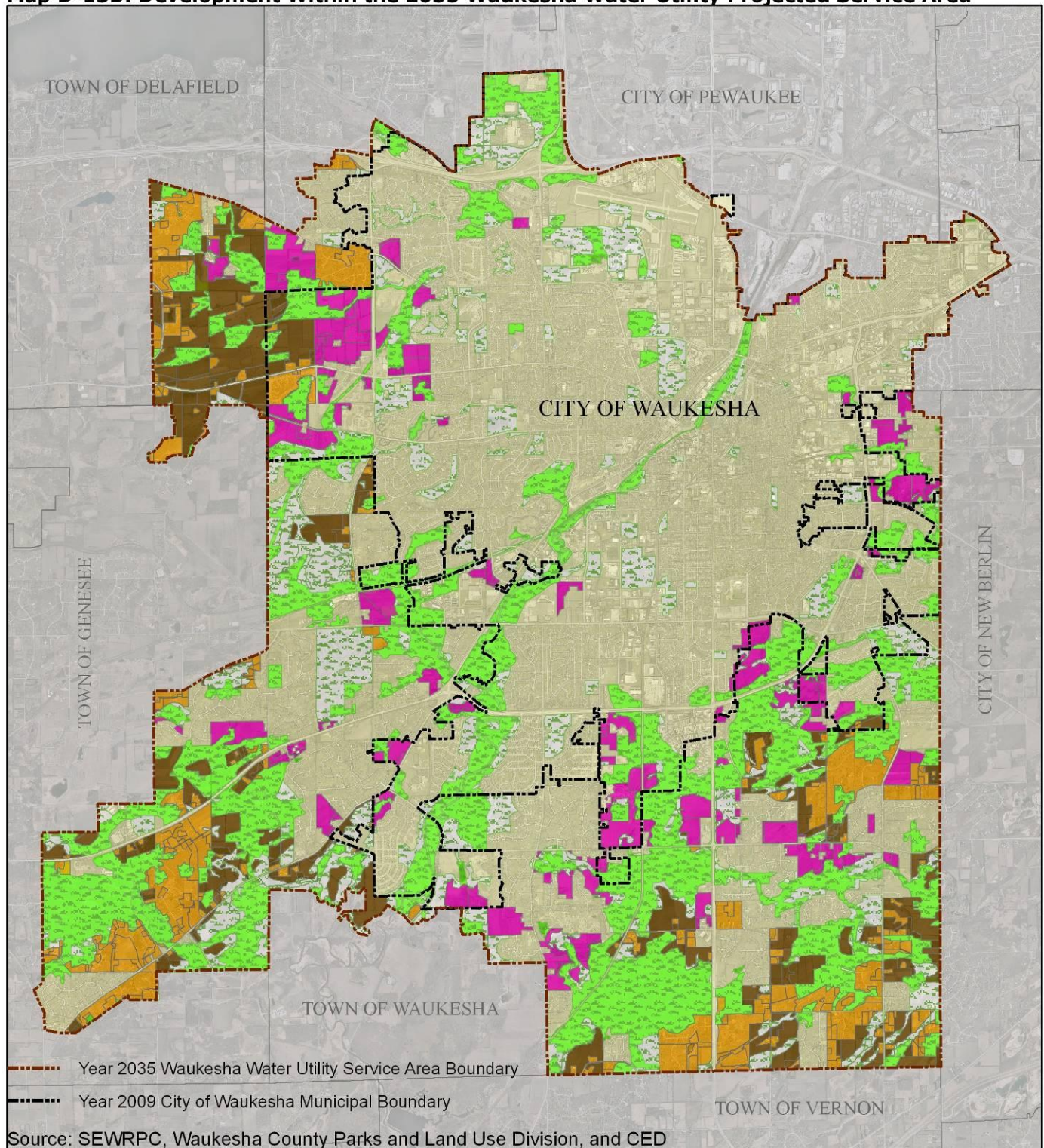


Map D-13A: Development within the 2009 City of Waukesha Municipal Boundary

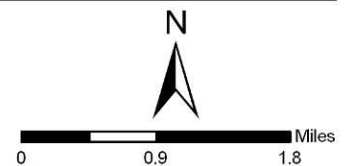


- Areas to be Developed and Served within the Year 2009 City of Waukesha Municipal Boundary
- Areas Developed as of 2009
- Environmental Corridors
- Parks, and Open Spaces (very limited services)
- Areas With Existing Development not to be served under Smart Growth Plan and RLUP
- Projected Areas With Proposed Development not to be served under Smart Growth Plan and RLUP

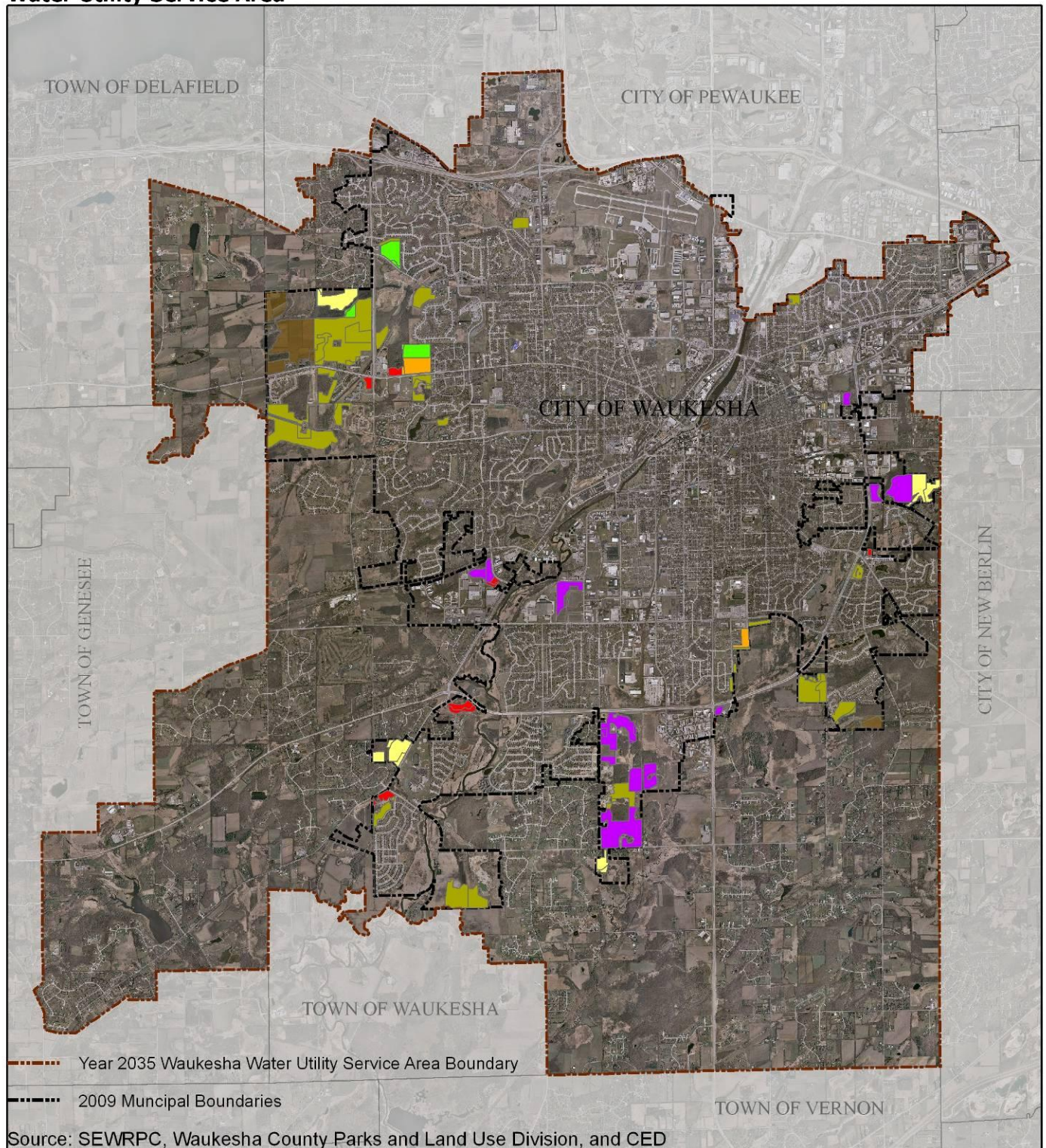
Map D-13B: Development Within the 2035 Waukesha Water Utility Projected Service Area



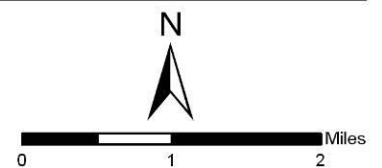
- Areas to be Developed and Served within the 2035 Projected Service Area (as of Year 2009)
- Areas Developed as of 2009
- Environmental Corridors
- Parks and Open Spaces (very limited services)
- Areas With Existing Development not to be served under Smart Growth Plan and RLUP
- Projected Areas With Proposed Development not to be served under Smart Growth Plan and RLUP



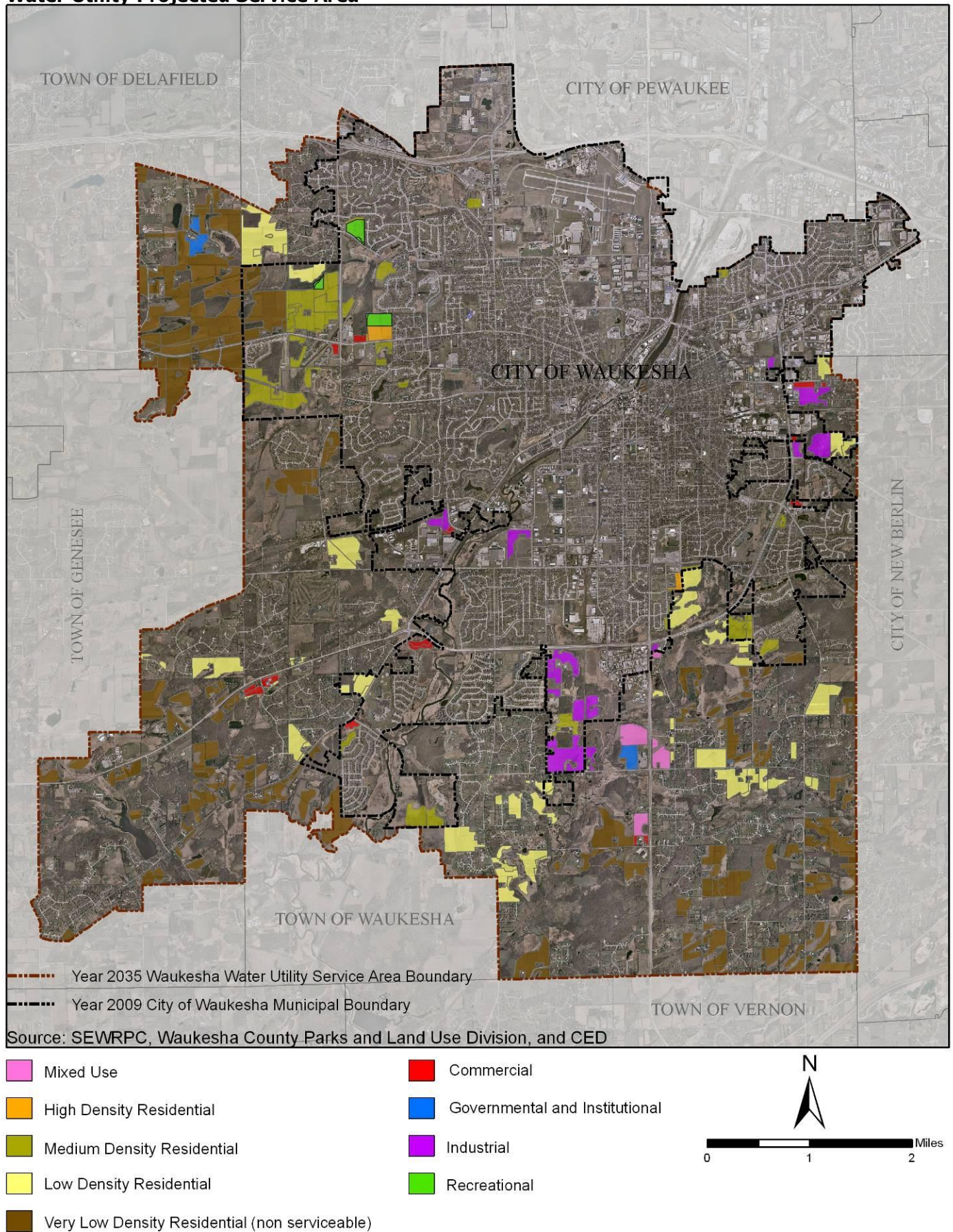
Map D-13C: Projected Development and Planned Land Uses Within the 2009 Waukesha Water Utility Service Area



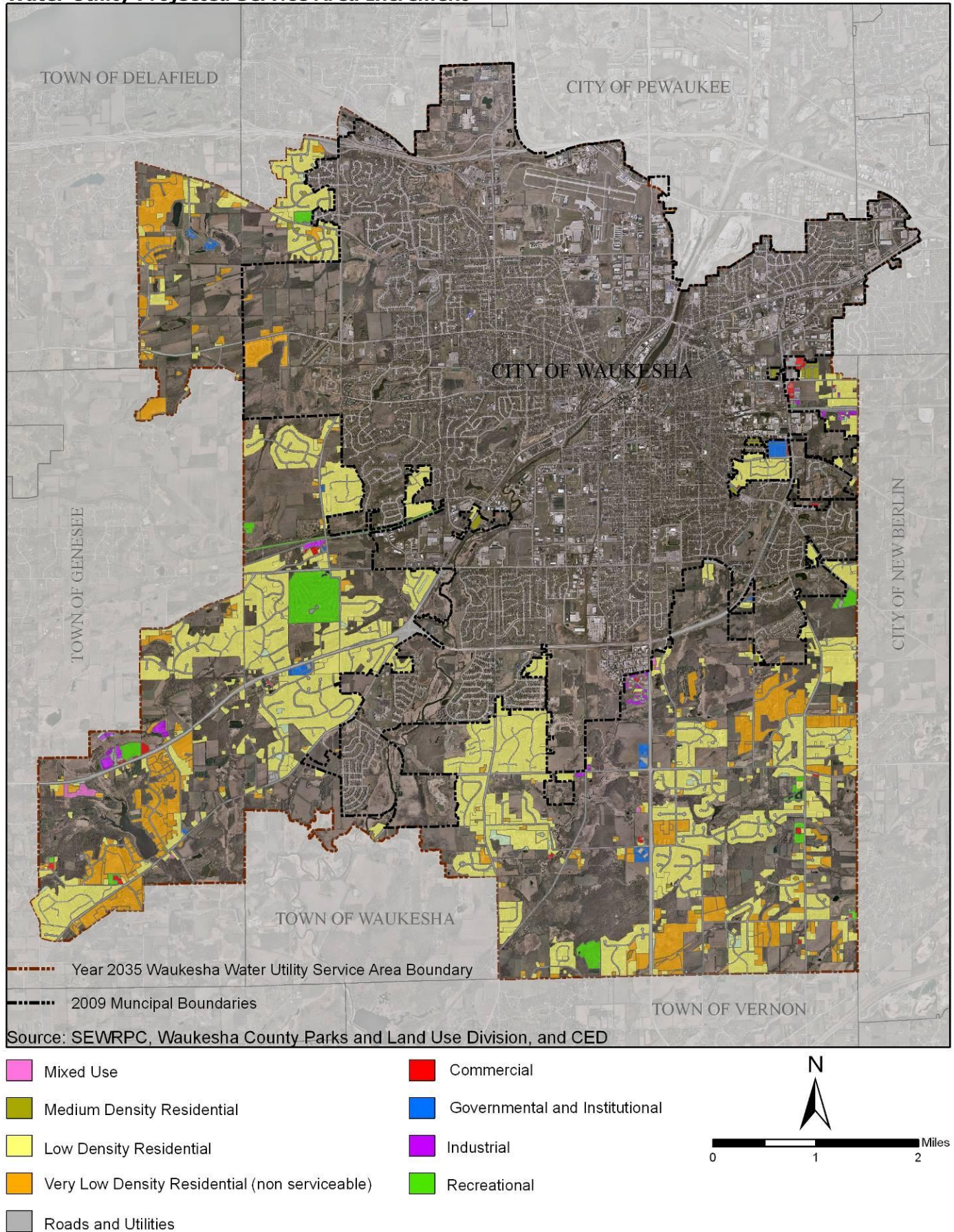
- | | |
|--|---|
| Mixed Use | Commercial |
| High Density Residential | Governmental and Institutional |
| Medium Density Residential | Industrial |
| Low Density Residential | Recreational |
| Very Low Density Residential (non serviceable) | |



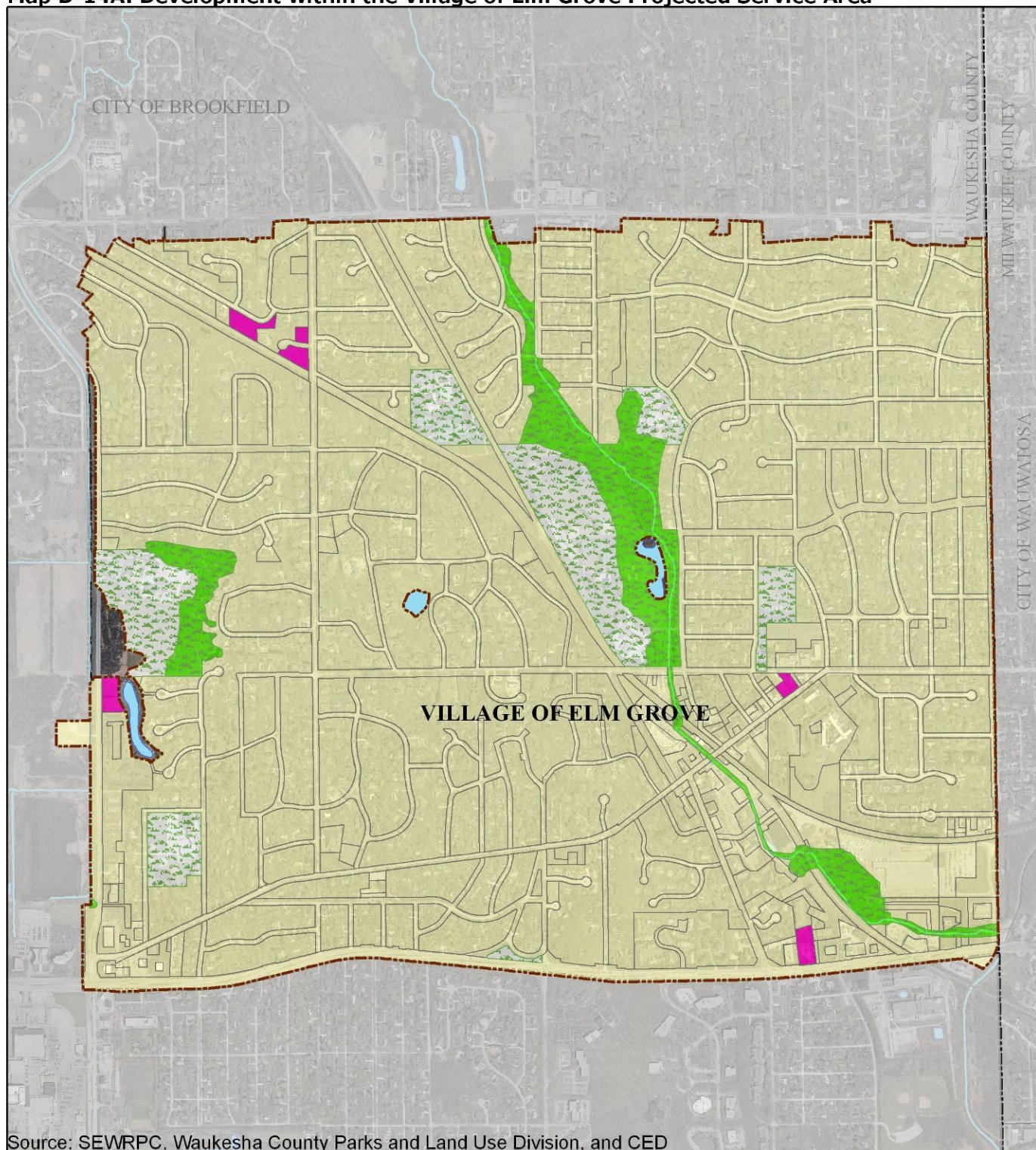
Map D-13D: Projected Development and Planned Land Uses Within the 2035 Waukesha Water Utility Projected Service Area



Map D-13E: Existing (2009) Land Uses Within the 2035 Waukesha Water Utility Projected Service Area Increment



Map D-14A: Development within the Village of Elm Grove Projected Service Area



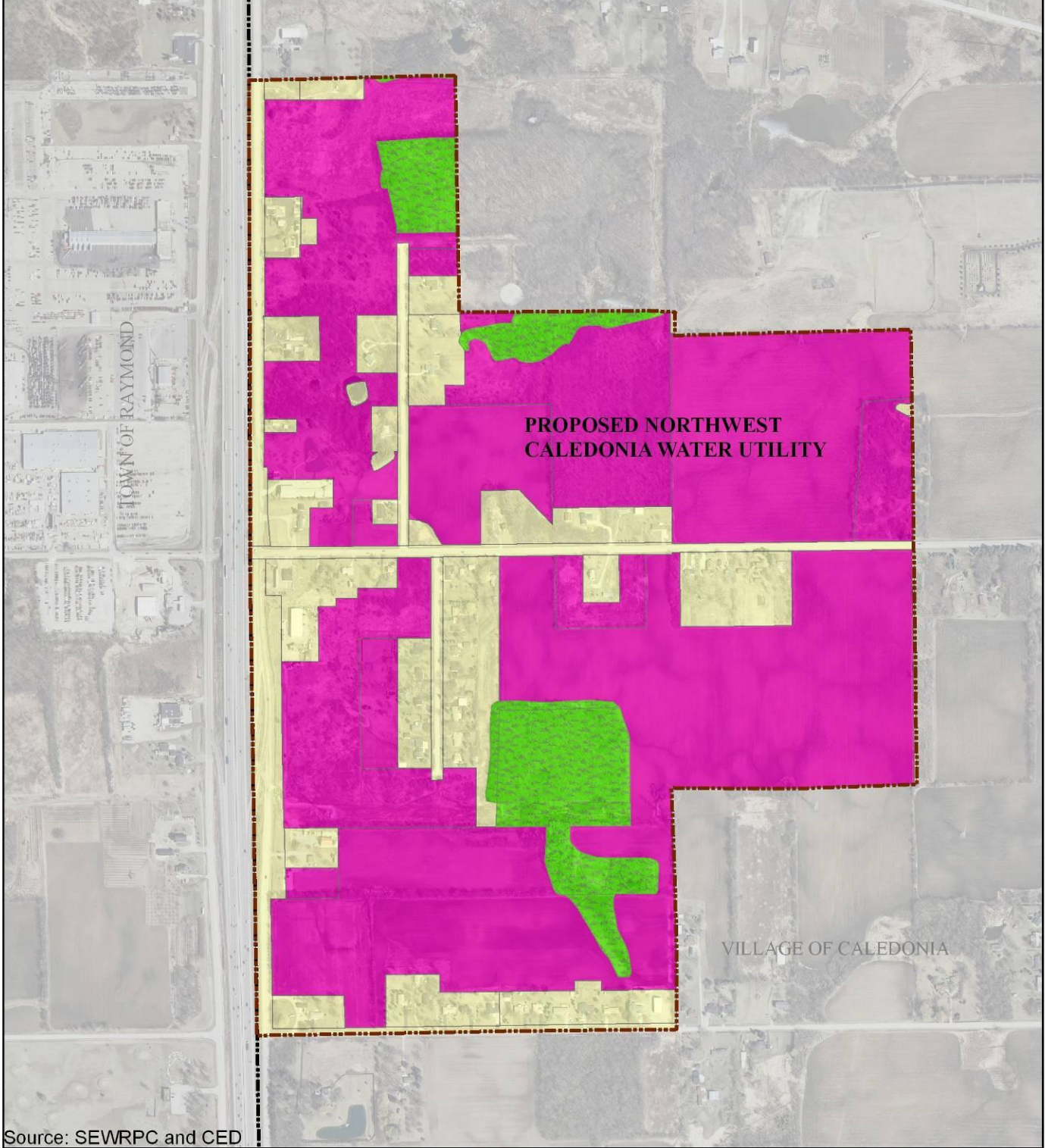
Source: SEWRPC, Waukesha County Parks and Land Use Division, and CED

- Areas to be Developed and Served within the 2035 Projected Service Area (as of Year 2005)
- Areas Developed as of 2005
- Environmental Corridors
- Parks, and Open Spaces (very limited services)
- Year 2035 Proposed Elm Grove Service Area Boundary

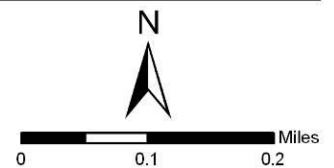


0 0.25 0.5 Miles

Map D-15A: Development within the Proposed Northwest Caledonia Water Utility Service Area



- Areas to be Developed and Served within the 2035 Projected Service Area (as of Year 2005)
- Areas Developed as of 2005
- Environmental Corridors
- Parks, and Open Spaces (very limited services)
- Year 2035 Proposed Northwest Caledonia Water Service Area Boundary
- 2005 Municipal Boundaries

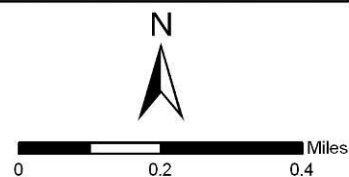


Map D-16A: Development within the Year 2000 Yorkville Utility District No. 1 Service Area

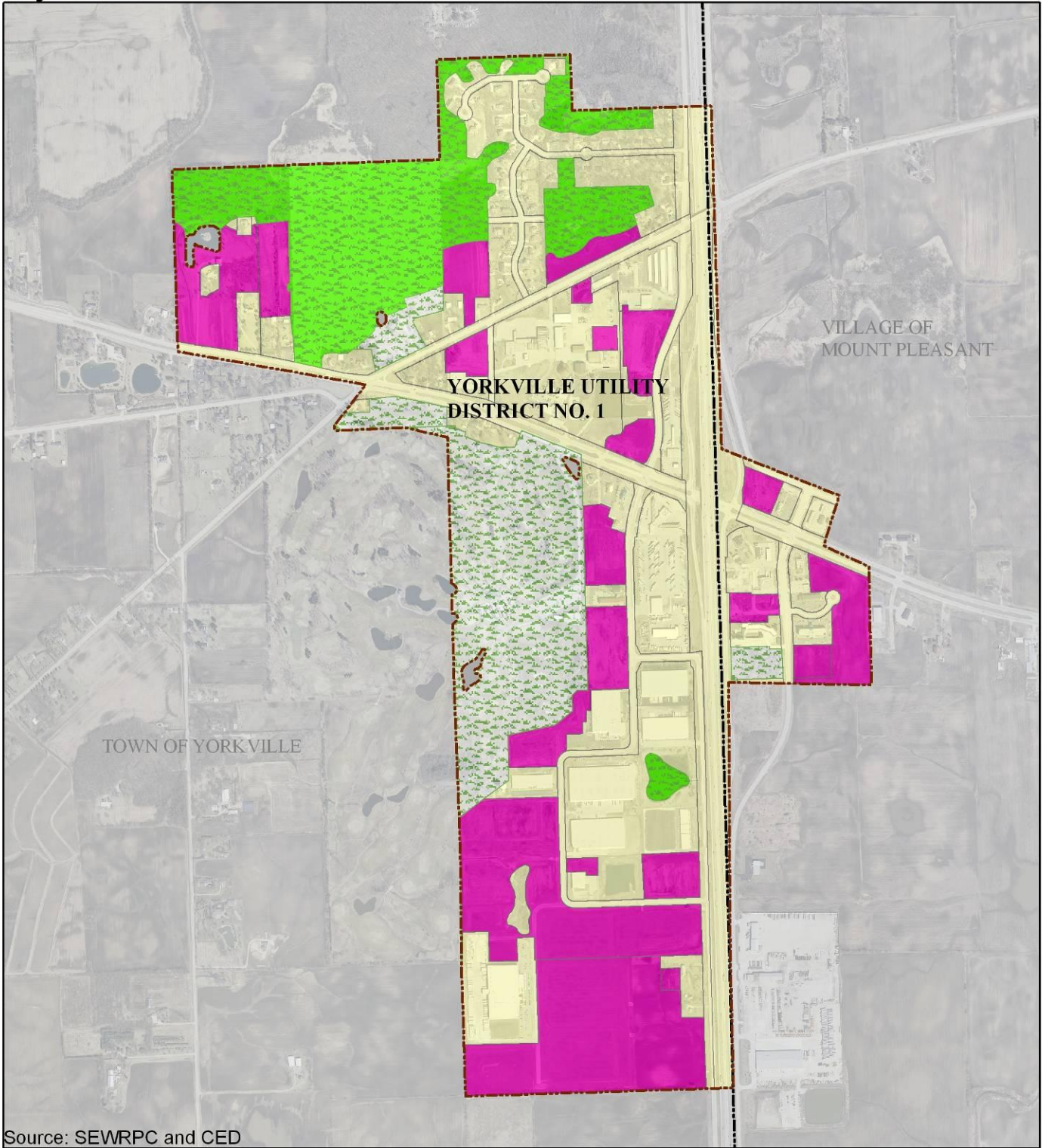


Source: SEWRPC and CED







- Areas to be Developed and Served within the Year 2000 Service Area (as of Year 2005)
- Areas Developed as of 2005
- Environmental Corridors
- Parks, and Open Spaces (very limited services)
- Year 2000 Yorkville Utility District No. 1 Service Area Boundary
- 2005 Municipal Boundary



**Map D-16B: Development within the Year 2035 Yorkville Utility District No. 1
Projected Service Area**



Source: SEWRPC and CED

-  Areas to be Developed and Served within the 2035 Projected Service Area (as of Year 2005)
-  Areas Developed as of 2005
-  Environmental Corridors
-  Parks, and Open Spaces (very limited services)
-  Year 2035 Yorkville Utility District No. 1 Service Area Boundary
-  2005 Municipal Boundaries

