

AMENDMENT TO THE

**REGIONAL WATER QUALITY
MANAGEMENT PLAN**

VILLAGE OF MUKWONAGO

AS ADOPTED BY THE

SOUTHEASTERN WISCONSIN REGIONAL PLANNING COMMISSION

MARCH 2005

**SOUTHEASTERN WISCONSIN
REGIONAL PLANNING COMMISSION**

KENOSHA COUNTY

Leon T. Dreger
Leonard R. Johnson
Adelene Robinson

MILWAUKEE COUNTY

William R. Drew,
Vice Chairman
Lee Holloway
Linda J. Seemeyer

OZAUKEE COUNTY

Robert A. Brooks
Thomas H. Buestrin,
Chairman
Gus W. Wirth, Jr.
Secretary

WAUKESHA COUNTY

Kenneth C. Herro
Anselmo Villarreal
Paul G. Vrakas

RACINE COUNTY

Richard A. Hansen,
Treasurer
Michael J. Miklasevich
James E. Moyer

WALWORTH COUNTY

Anthony F. Balestrieri
Gregory L. Holden
Allen L. Morrison

WASHINGTON COUNTY

Kenneth F. Miller
Daniel S. Schmidt
David L. Stroik

**SOUTHEASTERN WISCONSIN REGIONAL
PLANNING COMMISSION STAFF**

Philip C. Evenson, AICP Executive Director
Kenneth R. Yunker, PE Deputy Director
Nancy M. Anderson, AICP Chief Community Assistance Planner
Robert E. Beglinger Chief Transportation Engineer
Michael G. Hahn, PE, PH Chief Environmental Engineer
Leland H. Kreblin, RLS Chief Planning Illustrator
Elizabeth A. Larsen Business Manager
John G. McDougall Geographic Information Systems Manager
John R. Meland Chief Economic Development Planner
Donald M. Reed Chief Biologist
William J. Stauber, AICP Chief Land Use Planner

SOUTHEASTERN WISCONSIN REGIONAL PLANNING COMMISSION

W239 N1812 ROCKWOOD DRIVE • PO BOX 1607 • WAUKESHA, WI 53187-1607 •

TELEPHONE (262) 547-6721
FAX (262) 547-1103

Serving the Counties of:

KENOSHA
MILWAUKEE
OZAUKEE
RACINE
WALWORTH
WASHINGTON
WAUKESHA



SUBJECT: Certification of Amendment to the Adopted Regional Water Quality Management Plan (Mukwonago Sewer Service Area)

TO: The Legislative Bodies of Concerned Local Units of Government within the Southeastern Wisconsin Region, namely: the County of Waukesha, the Village of Mukwonago, and the Town of Vernon

This is to certify that at the meeting of the Southeastern Wisconsin Regional Planning Commission, held at the Kenosha County Center, Bristol, Wisconsin, on the 2nd day of March 2005, the Commission did by unanimous vote of all Commissioners present, being 13 ayes and 0 nays, and by appropriate Resolution, a copy of which is made a part hereof and incorporated by reference to the same force and effect as if it had been specifically set forth herein in detail, adopt an amendment to the regional water quality management plan, which plan was originally adopted by the Commission on the 12th day of July 1979, as part of the master plan for the physical development of the Region. Said amendment to the regional water quality management plan pertains to the revised Mukwonago sanitary sewer service area and consists of the documents attached hereto and made a part hereof. Such action taken by the Commission is recorded on, and is a part of, said plan, and the plan as amended is hereby transmitted to the constituent local units of government for consideration, adoption, and implementation.

IN TESTIMONY WHEREOF, I have hereunto set my hand and seal and cause the Seal of the Southeastern Wisconsin Regional Planning Commission to be hereto affixed. Dated at the City of Pewaukee, Wisconsin, this 3rd day of March 2005.

Thomas H. Buestrin, Chairman
Southeastern Wisconsin
Regional Planning Commission

ATTEST:

Philip C. Evenson, Deputy Secretary

RESOLUTION NO. 2005-02

RESOLUTION OF THE SOUTHEASTERN WISCONSIN REGIONAL PLANNING COMMISSION AMENDING THE ADOPTED REGIONAL WATER QUALITY MANAGEMENT PLAN, THAT PLAN BEING A PART OF THE MASTER PLAN FOR THE PHYSICAL DEVELOPMENT OF THE REGION CONSISTING OF THE COUNTIES OF KENOSHA, MILWAUKEE, OZAUKEE, RACINE, WALWORTH, WASHINGTON, AND WAUKESHA IN THE STATE OF WISCONSIN (MUKWONAGO SANITARY SEWER SERVICE AREA)

WHEREAS, pursuant to Section 66.0309(10) of the *Wisconsin Statutes*, the Southeastern Wisconsin Regional Planning Commission, at a meeting held on the 12th day of July 1979, duly adopted a regional water quality management plan as documented in the three-volume SEWRPC Planning Report No. 30, *A Regional Water Quality Management Plan for Southeastern Wisconsin: 2000*; and

WHEREAS, at a meeting held on the 5th day of December 1990, the Commission duly adopted an amendment to the regional water quality management plan refining and detailing the Mukwonago sanitary sewer service area as documented in SEWRPC Community Assistance Planning Report No. 191, *Sanitary Sewer Service Area for the Village of Mukwonago, Waukesha County, Wisconsin*, dated November 1990, as amended, and

WHEREAS, by letter dated January 26, 2005, the Village of Mukwonago requested that the Commission amend the Mukwonago sanitary sewer service area to include certain lands located outside of the currently adopted sewer service area; and

WHEREAS, the proposed amendment to the regional water quality management plan is documented in a Commission staff memorandum entitled, "Response to Request by the Village of Mukwonago to Amend the Mukwonago Sanitary Sewer Service Area," attached hereto and made a part hereof; and

WHEREAS, the requested change to the regional water quality management plan, as documented in the aforementioned staff memorandum, was the subject of a public hearing held jointly by the Village of Mukwonago and the Regional Planning Commission on February 15, 2004; and

WHEREAS, Section 66.0309(9) of the *Wisconsin Statutes* authorizes and empowers the Regional Planning Commission, as the work of making the whole master plan progresses, to amend, extend, or add to the master plan or carry any part or subject thereof into greater detail;

NOW, THEREFORE, BE IT HEREBY RESOLVED:

FIRST: That the regional water quality management plan for the Southeastern Wisconsin Region, being a part of the master plan for the physical development of the Region and comprised of SEWRPC Planning Report No. 30, Volumes One, Two, and Three, which was adopted by the Commission as a part of the master plan on the 12th day of July 1979, and which was amended on the 5th day of December 1990 to include the refined Mukwonago sewer service area, as set forth in SEWRPC Community Assistance Planning Report No. 191, be and the same hereby is amended in the manner identified on Map 1 of the aforementioned SEWRPC staff memorandum.

SECOND: That the Executive Director is authorized to submit findings to the Wisconsin Department of Natural Resources and the Wisconsin Department of Commerce that public and private sanitary sewer extensions necessary to serve the anticipated development on the lands concerned are in conformance with, and would serve to implement, the adopted regional water quality management plan as herein amended.

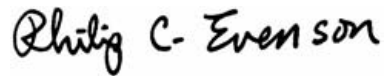
THIRD: That a true, correct, and exact copy of this resolution, together with the aforementioned SEWRPC staff memorandum, shall be forthwith distributed to each of the local legislative bodies of the local governmental units within the Region entitled thereto and to such other bodies, agencies, or individuals as the law may require or as the Commission, its Executive Committee, or its Executive Director, at their discretion, shall determine and direct.

The foregoing resolution, upon motion duly made and seconded, was regularly adopted at the meeting of the Southeastern Wisconsin Regional Planning Commission held on the 2nd day of March 2005, the vote being: Ayes 13; Nays 0.

A handwritten signature in black ink, appearing to read 'Thomas H. Buestrin', written in a cursive style.

Thomas H. Buestrin, Chairman

ATTEST:

A handwritten signature in black ink, appearing to read 'Philip C. Evenson', written in a cursive style.

Philip C. Evenson, Deputy Secretary

SEWRPC STAFF MEMORANDUM

RESPONSE TO REQUEST BY THE VILLAGE OF MUKWONAGO TO AMEND THE MUKWONAGO SANITARY SEWER SERVICE AREA

INTRODUCTION AND BACKGROUND

By letter dated January 26, 2005, the Village of Mukwonago requested that the Southeastern Wisconsin Regional Planning Commission amend the Mukwonago sanitary sewer service area as that area is currently documented in SEWRPC Community Assistance Planning Report No. 191, *Sanitary Sewer Service Area for the Village of Mukwonago, Waukesha County, Wisconsin*, dated November 1990, as amended. The basic purpose of the amendment would be to include within the planned sewer service area a parcel of land located immediately adjacent to, but outside of, the currently adopted sewer service area to accommodate planned residential use.

AREA DESCRIPTION

The area proposed to be added to the Mukwonago sanitary sewer service area encompasses a 4.6- acre parcel located along the north side of Edgewood Avenue in the southeast quarter of U.S. Public Land Survey Section 19, Township 5 North, Range 19 East, in the Town of Vernon (see Map 1). The subject area does not include any environmentally significant lands, and is currently in residential use, occupied by a single-family home. The subject area would be redeveloped in conjunction with a planned residential condominium project on lands to the west, and would accommodate about 28 housing units.

RELATIONSHIP OF THE PROPOSED CHANGE TO THE EXISTING SANITARY SEWER SERVICE AREA

The proposed addition of 4.6 acres to the Mukwonago sanitary sewer service area represents an increase in the planned sewer service area of less than 1 percent, and would result in a very modest increase in the population of the sewer service area.

WATER QUALITY IMPACTS

Under the adopted regional water quality management plan and the amended Mukwonago sanitary sewer service area plan herein set forth, it is envisioned that all urban lands within the planned urban service area would receive sanitary sewer service. Assuming that all applicable Federal, State, and local permits are obtained and that proper site development and construction practices are employed, there should be no significant adverse water quality impacts attributable to the development of the planned sanitary sewer service area.

COST-EFFECTIVENESS ANALYSIS

The proposed addition to the Mukwonago sanitary sewer service area is immediately adjacent to the currently approved sewer service area. The nearest other public sanitary sewer system, operated by the Village of East Troy, is located approximately 6 miles from the subject area. No further analysis is deemed necessary to conclude that the most cost-effective means of providing public sanitary sewer service to the subject area is via Village of Mukwonago sewers.






Map 1

ENVIRONMENTALLY SIGNIFICANT LANDS AND PLANNED SANITARY SEWER SERVICE AREA FOR THE VILLAGE OF MUKWONAGO

U. S. Public Land Survey Section 19
Township 5 North, Range 19 East

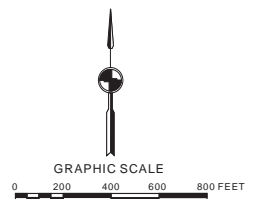


Photography Date: April 2000

-  PRIMARY ENVIRONMENTAL CORRIDOR
-  ISOLATED NATURAL RESOURCE AREA
-  WETLANDS AND SURFACE WATER AREAS LESS THAN FIVE ACRES IN SIZE
-  PLANNED SANITARY SEWER SERVICE AREA
-  GROSS SANITARY SEWER SERVICE AREA BOUNDARY

-  AREA PROPOSED TO BE ADDED TO THE MUKWONAGO SANITARY SEWER SERVICE AREA

NOTE: This map replaces the corresponding portion of Map 3, page 5, of SEWRPC Amendment to the Regional Water Quality Management Plan-Village of Mukwonago, September 2003.



Source: SEWRPC.

SEWAGE TREATMENT PLANT CAPACITY IMPACT ANALYSIS

The Village of Mukwonago sewage treatment plant has a hydraulic design capacity of 1.5 million gallons per day (mgd) on an average annual basis. The current flow rate is about 0.8 mgd on an average annual basis. The anticipated sewage flow to be generated within the areas proposed to be added to the sewer service area, with an attendant population of 70 persons, may be expected to be about 0.01 mgd on an average annual basis. Thus, the treatment plant has adequate capacity to treat sewage flows from the subject area.

PUBLIC REACTION TO THE PLAN AMENDMENT

A public hearing was held on February 15, 2005 at the Mukwonago Village Hall to receive public comment on, and reaction to, the proposed plan amendment. The hearing was sponsored by the Village of Mukwonago and the Regional Planning Commission. A summary of the plan amendment was presented prior to receiving public comment, including a description of the lands proposed to be added to the sewer service area.

A review of the hearing record indicates that no substantive concerns were raised at the hearing. Accordingly, no changes were made to the proposed plan amendment as presented at the public hearing.

LOCAL GOVERNMENT SUPPORT FOR THE PLAN AMENDMENT

The Board of Trustees of the Village of Mukwonago adopted the plan amendment on February 15, 2005.

CONCLUDING RECOMMENDATION

Based on the foregoing, it is recommended that the Southeastern Wisconsin Regional Planning Commission formally amend the sanitary sewer service area for the Village of Mukwonago and Environs as documented in SEWRPC Community Assistance Planning Report No. 191, as amended, in the manner identified on Map 1.