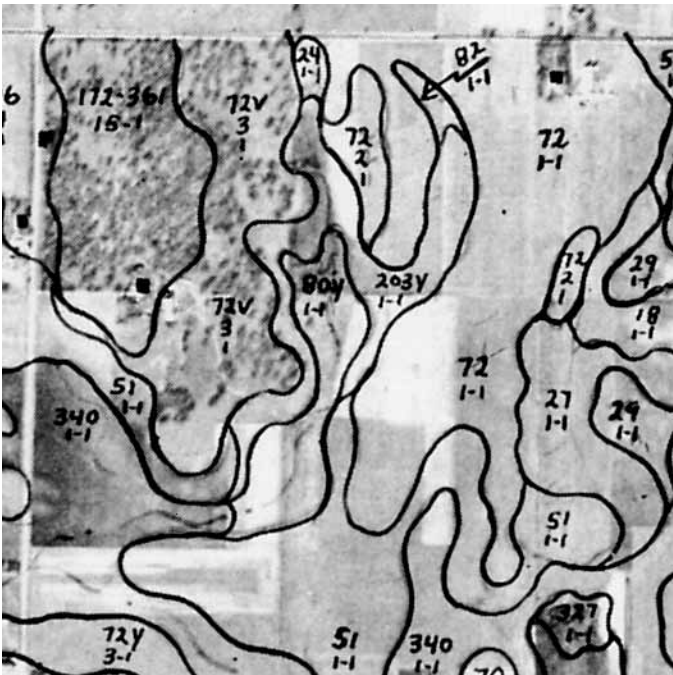




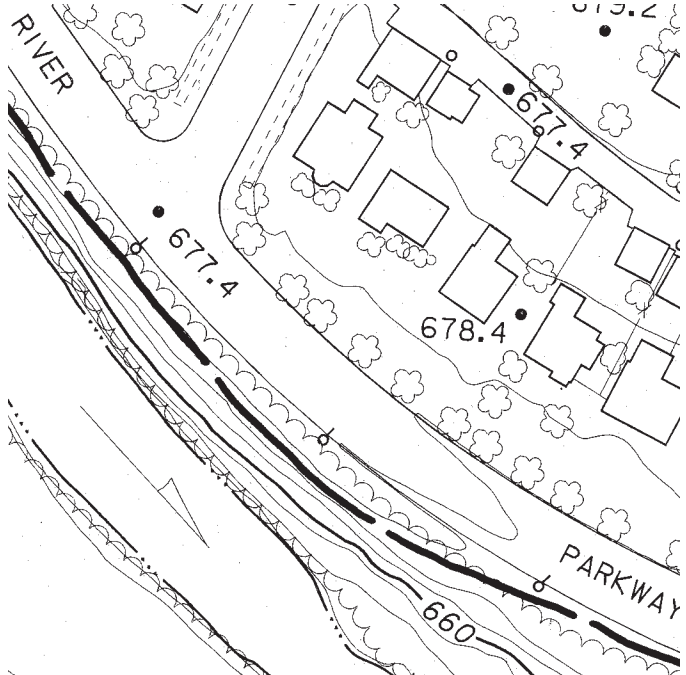
Low-flight Aerial Photo
1"=400'



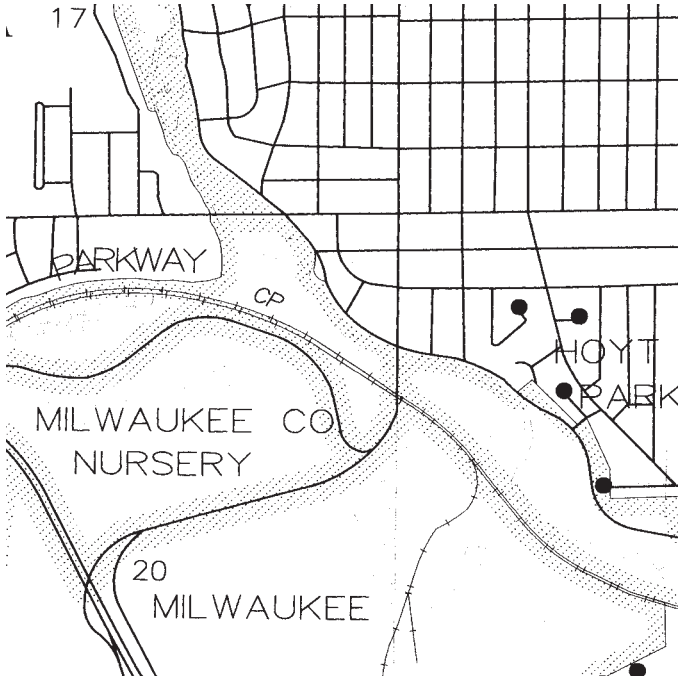
High-flight Aerial Photo
1"=2,000'



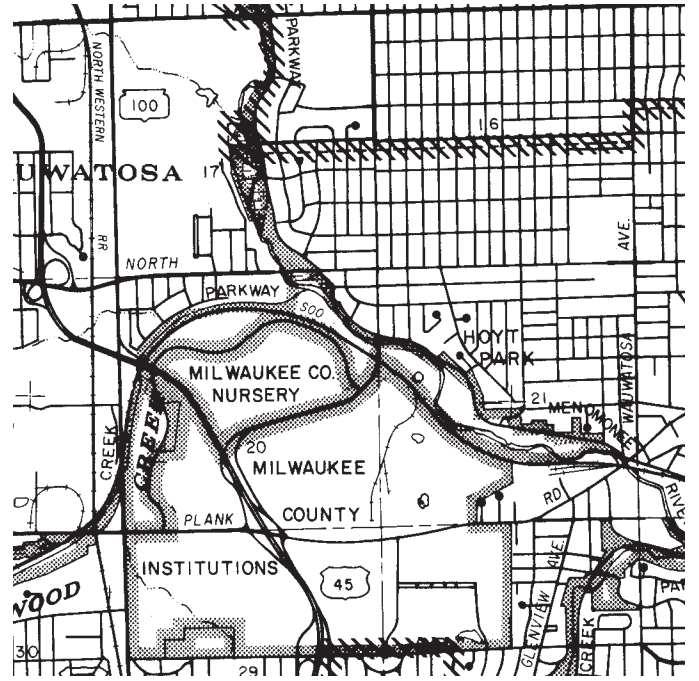
Soil Mapping Units
1"=1,000'



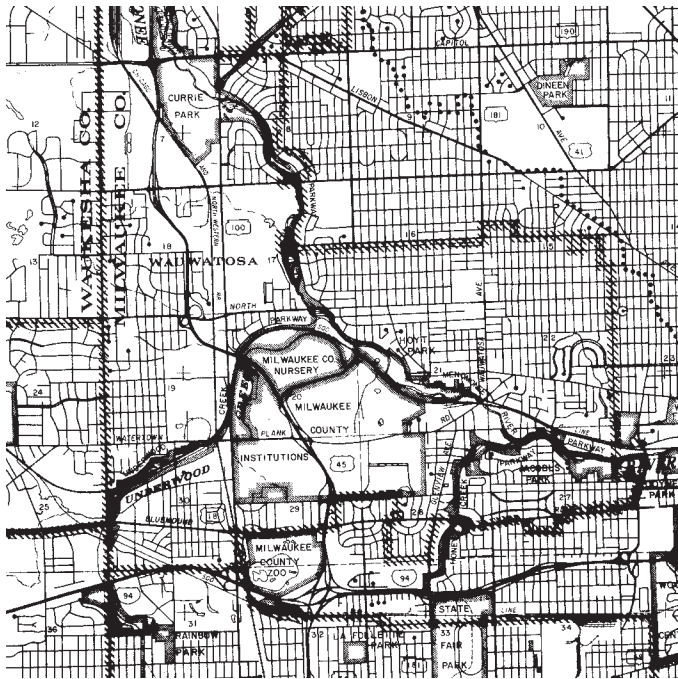
Topographic Map
1"=100'



Base Map
1"=2,000'



Base Map
1"=4,000'



Base Map
1"=8,000'