

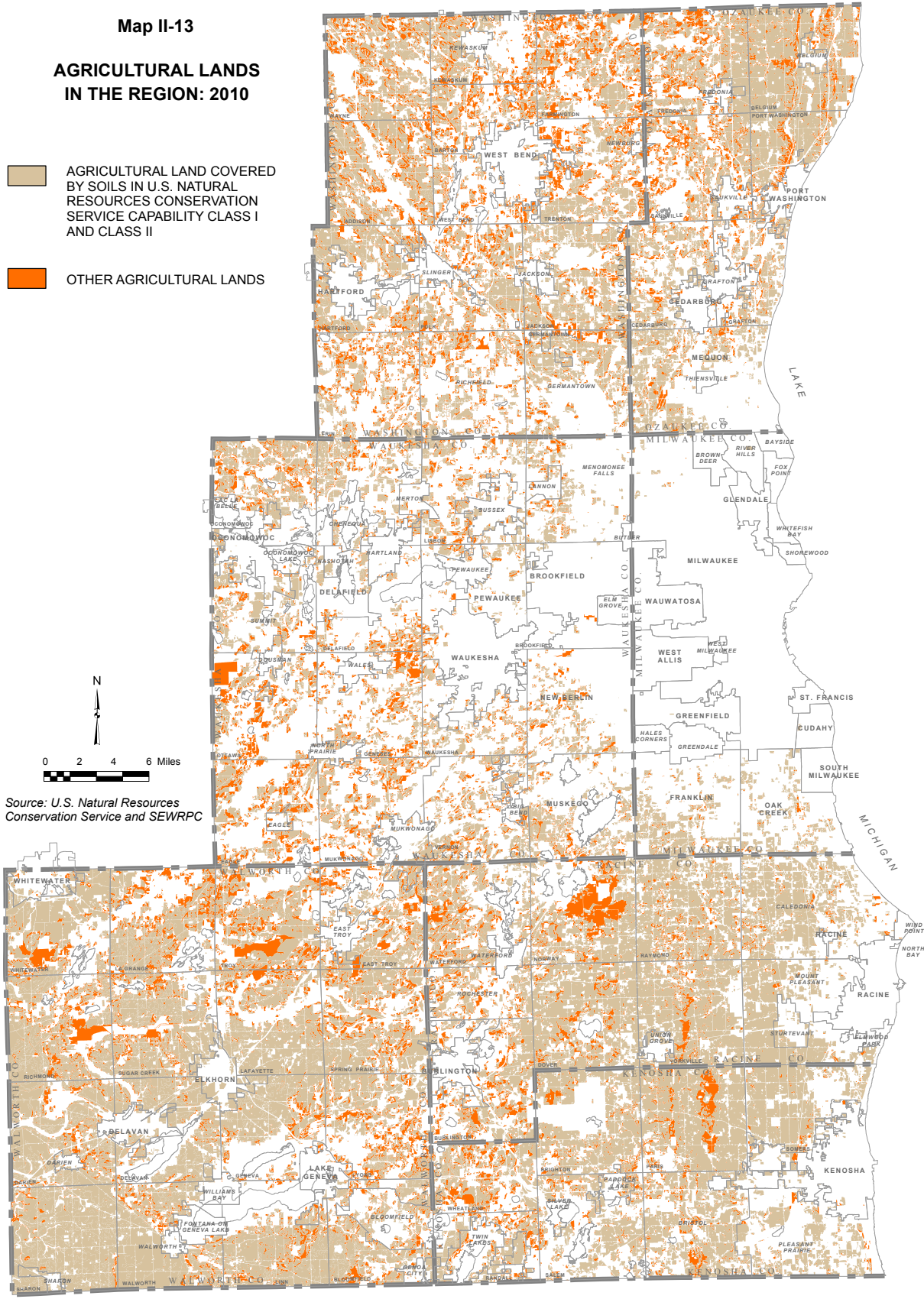


Map II-13

**AGRICULTURAL LANDS
IN THE REGION: 2010**

-  AGRICULTURAL LAND COVERED BY SOILS IN U.S. NATURAL RESOURCES CONSERVATION SERVICE CAPABILITY CLASS I AND CLASS II
-  OTHER AGRICULTURAL LANDS



Source: U.S. Natural Resources Conservation Service and SEWRPC