

Appendix C

INVENTORY OF TSM INFRASTRUCTURE

INTRODUCTION

This appendix provides an inventory of existing year Transportation Systems Management (TSM) infrastructure located on the freeway and surface arterial street and highway system in Southeastern Wisconsin. The TSM infrastructure included in this Appendix is as follows:

Freeway System:

- Locations of Ramp Meters on the Existing Freeway System in the Region (Map C.1 and Table C.1)
- Locations of Variable Message Signs on the Existing Freeway System in the Region (Map C.2 and Table C.2)
- Locations of Crash Investigation Sites on the Existing Freeway System in the Region (Map C.3 and Table C.3)
- Extent of Freeway Service Patrols (Map C.3)
- Locations of Closed-Circuit Television Cameras on the Existing Freeway System in the Region (Map C.4 and Table C.4)

Surface Arterial Street and Highway System:

- Locations of Variable Message Signs on the Existing Surface Arterial Street and Highway System in the Region (Map C.5 and Table C.5)
- Locations of Closed-Circuit Television Cameras on the Existing Surface Arterial Street and Highway System in the Region (Map C.5 and Table C.5)

Map C.1 Locations of Ramp Meters on the Existing Freeway System in the Region: 2019

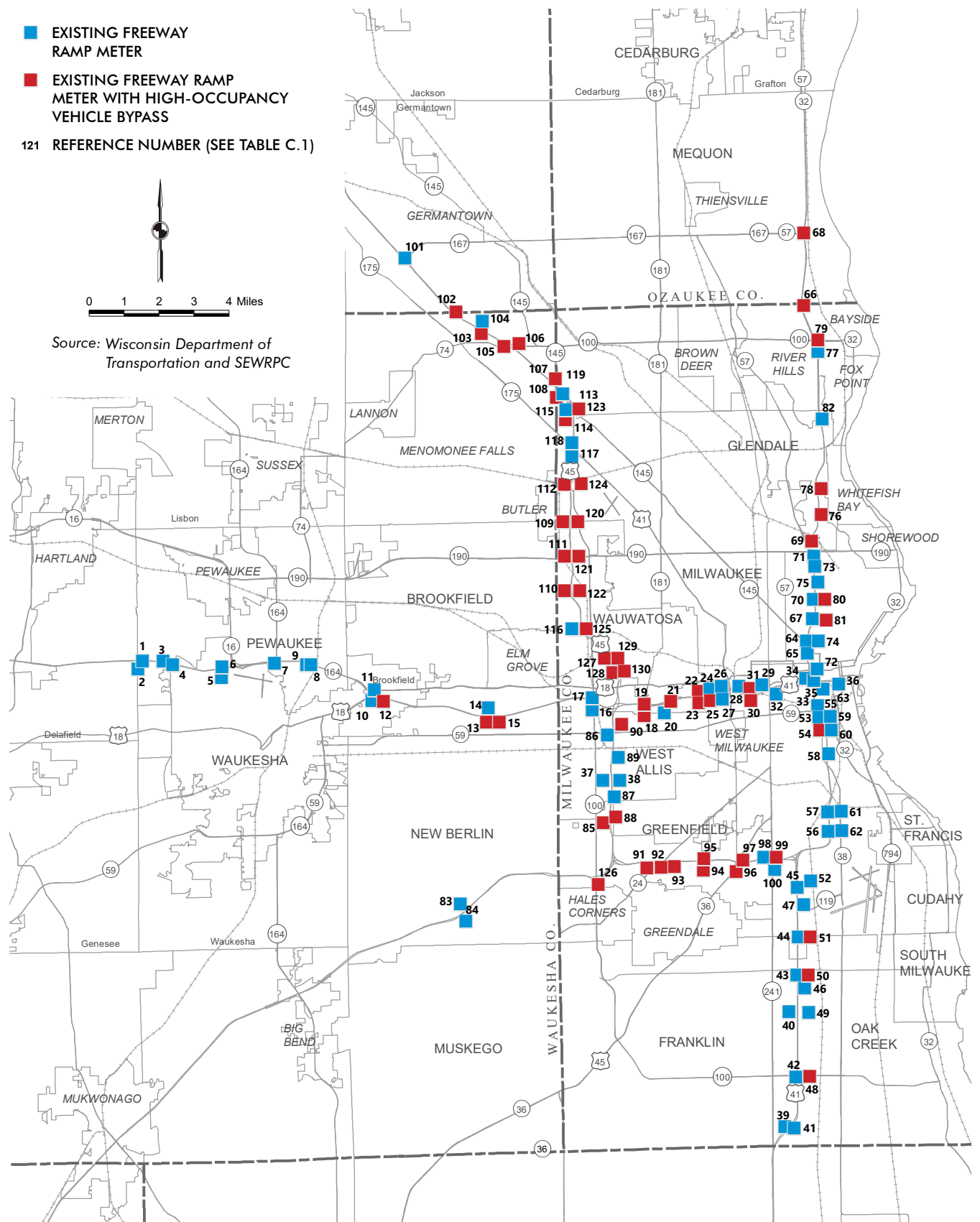


Table C.1
Locations of Ramp Meters on the Existing Freeway System in the Region: 2019

Reference Number ^a	Ramp Meter Location	Reference Number ^a	Ramp Meter Location
IH 94 East-West Corridor		IH 94 North-South Corridor (continued)	
1	Westbound at CTH SS	48	Northbound at STH 100 (W. Ryan Road)
2	Eastbound at CTH SS	49	Drexel Avenue to Northbound at IH 94
3	Westbound at CTH G	50	Westbound CTH BB (W. Rawson Avenue) to Northbound IH 94
4	Eastbound at CTH G	51	Northbound at CTH ZZ (W. College Avenue)
5	Eastbound at CTH T (Grandview Boulevard)	52	Northbound at CTH Y (W. Layton Avenue)
6	Westbound at CTH T (Grandview Boulevard)	53	Northbound at S. 6th Street and Mineral Street
7	Eastbound at STH 164/CTH J	54	Southbound at S. 9th Street and Mineral Street
8	Eastbound at STH 83	55	Southbound at Lapham Boulevard
9	Eastbound at CTH F	56	Southbound at W. Howard Avenue
10	Eastbound at USH 18	57	Southbound at Holt Avenue
11	Westbound at CTH JJ	58	Southbound at Becher Street
12	Eastbound at Barker Road	59	Southbound at Lapham Boulevard (C-D)
13	CTH O (Moorland Road) Southbound to Eastbound IH 94	60	Northbound at Lapham Boulevard
14	Westbound at CTH O (Moorland Road)	61	Northbound at Holt Avenue
15	CTH O (Moorland Road) Northbound to Eastbound IH 94	62	Northbound at W. Howard Avenue
16	Eastbound at STH 100 (S. 108th Street)	IH 794 Corridor	
17	Westbound at STH 100 (S. 108th Street)	63	Westbound at James Lovell Boulevard/Clybourn Street
18	Eastbound at STH 181 (N. 84th Street)	IH 43 Corridor	
19	Westbound at STH 181 (N. 84th Street)	64	Southbound at W. Fond du Lac Avenue (W. McKinley Avenue)
20	Westbound at N. 70th Street	65	Northbound at W. Highland Avenue and W. Kilbourn Avenue
21	Eastbound at N. 68th Street	66	Southbound at Milwaukee—Ozaukee County Line Road
22	Westbound at Hawley Road	67	Southbound at W. North Avenue
23	Eastbound at Hawley Road	68	Southbound at STH 57/167 (Mequon Road)
24	Eastbound at Mitchell Boulevard	69	Southbound at Green Bay Avenue
25	Westbound at Mitchell Boulevard	70	Southbound at W. Locust Street
26	USH 41 Southbound to Westbound IH 94	71	Southbound at N. 9th Street and W. Abert Place
27	USH 41 Southbound to Eastbound IH 94	72	Southbound at W. Wisconsin Avenue
28	STH 341 Northbound to Eastbound IH 94	73	Northbound at Atkinson Avenue
29	Westbound at N. 35th Street	74	Northbound at W. Fond du Lac Avenue
30	Eastbound at N. 35th Street	75	Southbound at W. Keefe Avenue
31	Westbound at N. 28th Street	76	Southbound at W. Hampton Avenue
32	Eastbound at N. 25th Street	77	Westbound STH 100 (W. Brown Deer Road) to Southbound IH 43
33	WB Carferry	78	Southbound at W. Silver Spring Drive
34	Westbound at W. Tory Hill Street and N. 11th Street	79	Eastbound STH 100 (W. Brown Deer Road) to Southbound IH 43
35	Westbound at N. 7th Street and W. Clybourn Avenue	80	Northbound at W. Locust Street
36	Northbound/Southbound at N. 2nd Street and W. Clybourn Avenue	81	Northbound at W. North Avenue
IH 94 North-South Corridor		82	Southbound at CTH PP (W. Good Hope Road)
37	Southbound at CTH ES (W. National Avenue)	IH 894 Corridor	
38	Northbound at CTH ES (W. National Avenue)	83	Northbound at Moorland Road northbound
39	Southbound at Elm Road	84	Southbound at Moorland Road northbound
40	Drexel Avenue to Southbound at IH 94	85	Southbound at W. Beloit Road
41	Northbound at Elm Road	86	Southbound at STH 59 (W. Greenfield Avenue)
42	Southbound at STH 100 (W. Ryan Road)	87	Northbound at CTH NN (W. Oklahoma Avenue)
43	Southbound at CTH BB (W. Rawson Avenue)	88	Northbound at W. Beloit Road
44	Southbound at CTH ZZ (W. College Avenue)	89	Northbound at W. Lincoln Avenue
45	Southbound at CTH Y (W. Layton Avenue)	90	Northbound at STH 59 (W. Greenfield Avenue)
46	Eastbound CTH BB (W. Rawson Avenue) to Northbound IH 94	91	Westbound at S. 84th Street

^a See Map C.1

Source: Wisconsin Department of Transportation and SEWRPC

Table continued on next page.

Table C.1 (Continued)

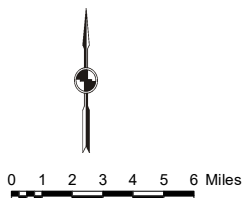
Reference Number^a	Ramp Meter Location
IH 894 Corridor (continued)	
92	Eastbound at W. Forest Home Avenue
93	Eastbound at S. 76th Street
94	Eastbound at S. 60th Street
95	Westbound at S. 60th Street
96	Eastbound at STH 36 (S. Loomis Road)
97	Westbound at STH 36 (S. Loomis Road)
98	Southbound WIS 241 (S. 27th Street) to Westbound IH 894
99	Northbound WIS 241 (S. 27th Street) to Westbound IH 894
IH 41/USH 45 Corridor	
100	Southbound at STH 241 (S. 27th Street) to Eastbound IH 894
101	Southbound at Lannon Road
102	Southbound at CTH Q (Washington - Waukesha Co. Line Road)
103	Southbound at Pilgrim Road
104	Northbound at Pilgrim Road
105	Southbound at STH 74 (Main Street)
106	Northbound at STH 74 (Main Street)
107	Northbound at N. 124th Street (Waukesha—Milwaukee County Line)
108	Southbound at N. 124th Street (Waukesha—Milwaukee County Line)
109	Southbound at CTH EE (W. Hampton Avenue)
110	Southbound at W. Burleigh Street
111	Southbound at STH 190 (W. Capitol Drive)
112	Southbound at CTH E (W. Silver Spring Drive)
113	Southbound at 124th Street
114	Eastbound CTH PP (W. Good Hope Road) to Southbound USH 45
115	Westbound CTH PP (W. Good Hope Road) to Southbound USH 45
116	Southbound at W. North Avenue
117	Southbound at STH 175 (W. Appleton Avenue)
118	Northbound at USH 41 (W. Appleton Avenue)
119	Northbound STH 145 to Northbound USH 45
120	Northbound at CTH EE (W. Hampton Avenue)
121	Northbound at STH 190 (W. Capitol Drive)
122	Northbound at W. Burleigh Street
123	Northbound at CTH PP (W. Good Hope Road)
124	Northbound at CTH E (W. Silver Spring Drive)
125	Northbound at W. North Avenue
126	Northbound at STH 100 (S. 108th Street)
127	Southbound at Watertown Plank Road
128	Southbound at N. 97th Street and W. Wisconsin Avenue
129	Northbound at Watertown Plank Road
130	Northbound at W. Wisconsin Avenue
131	Southbound at CTH C (Pioneer Road)

^a See Map C.1

Source: Wisconsin Department of Transportation and SEWRPC

Map C.2 Locations of Variable Message Signs on the Existing Freeway System in the Region: 2019

31 ◆ VARIABLE MESSAGE SIGN AND
REFERENCE NUMBER
(SEE TABLE C.2)



Source: Wisconsin Department of
Transportation and SEWRPC

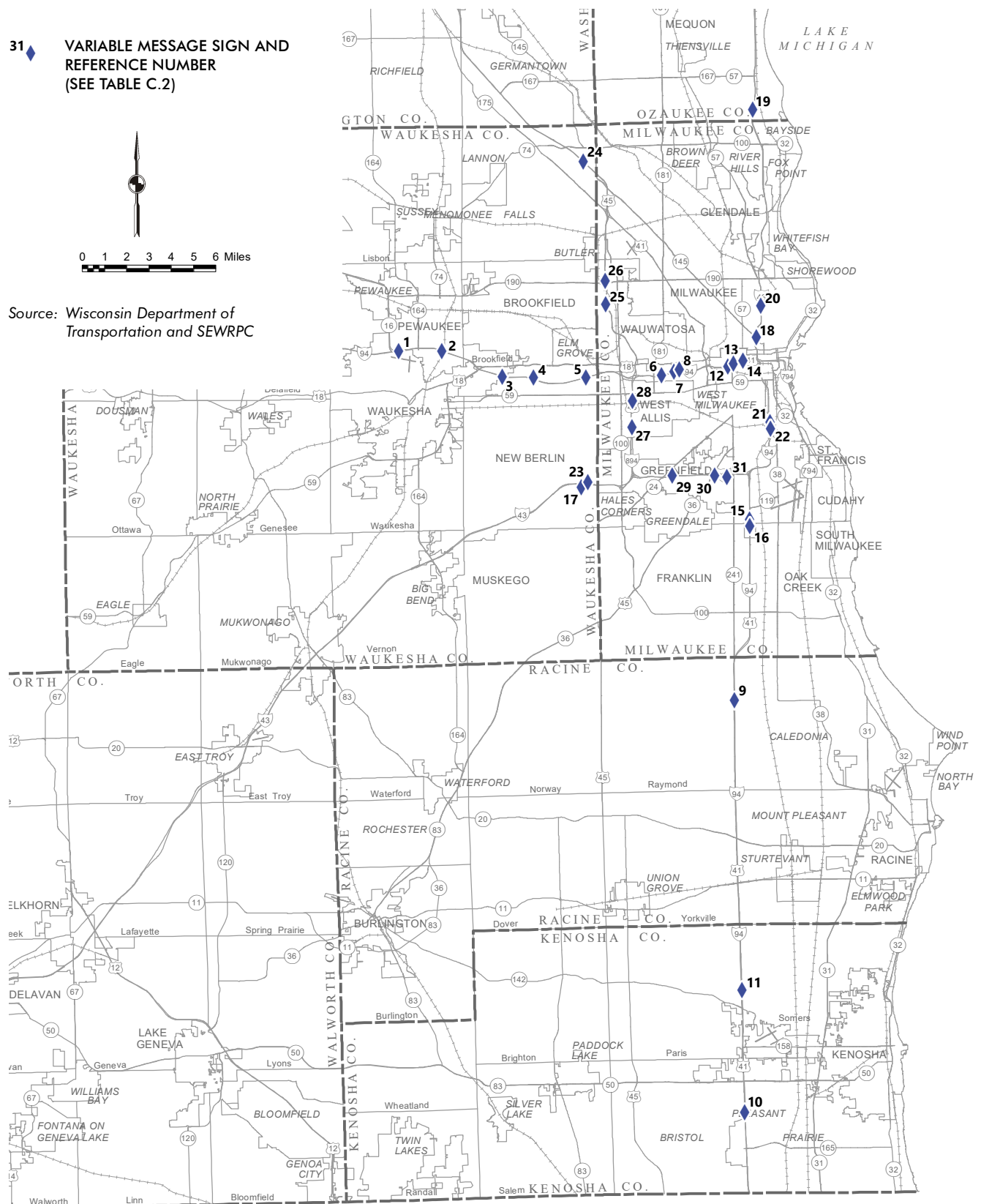


Table C.2
Locations of Variable Message Signs on the Existing Freeway System in the Region: 2019

Reference Number ^a	Variable Message Sign Location
IH 94 Corridor	
1	IH 94 eastbound at STH 16 (Silvernail Road)
2	IH 94 eastbound at CTH F
3	IH 94 eastbound at Brookfield Road
4	IH 94 westbound at Calhoun Road
5	IH 94 eastbound at Elm Grove Road
6	IH 94 eastbound at N. 76th street
7	IH 94 eastbound at N. 68th street
8	IH 94 westbound at N. 68th street
9	IH 94 northbound at CTH G
10	IH 94 northbound at CTH C
11	IH 94 northbound at STH 142
12	IH 94 eastbound at N. 30th Street
13	IH 94 westbound at N. 27th Street
14	IH 94 westbound at N. 22nd Street
15	IH 94 southbound at CTH ZZ (W. College Avenue)
16	IH 94 northbound at CTH ZZ (W. College Avenue)
IH 43 Corridor	
17	IH 43 northbound at CTH T (W. Beloit Road)
18	IH 43 northbound at W. Walnut Street
19	IH 43 southbound at Ozaukee - Milwaukee County Line Road
20	IH 43 southbound at W. Locust Avenue
21	IH 43 and IH 94 northbound at Kinnickinnic River
22	IH 43 and IH 94 southbound at Oklahoma Avenue
IH 41/USH 45 Corridor	
23	IH 41 southbound south of STH 60
24	IH 41 and USH 45 southbound at Main Street
25	IH 41 southbound at W. Burleigh Street
26	IH 41/US 45 southbound north of Capitol Drive
IH 894 Corridor	
27	IH 894 northbound at Cleveland Avenue
28	IH 894 southbound at Cleveland Avenue
29	IH 894 eastbound at S. 72nd Street
30	IH 43 and IH 894 westbound at STH 36 (W. Loomis Road)
31	IH 43 and IH 894 eastbound at S. 35th Street

^a See Map C.2

Source: Wisconsin Department of Transportation and SEWRPC

Map C.3 Extent of Freeway Service Patrols and Location of Crash Investigation Sites Along the Existing Freeway System in the Region: 2019

- MILWAUKEE COUNTY ENHANCED SERVICE PATROL
- IH 94 NORTH-SOUTH ENHANCED SERVICE PATROL (DURING CONSTRUCTION)
- CRASH INVESTIGATION SITE
- 33 REFERENCE NUMBER (SEE TABLE C.3)

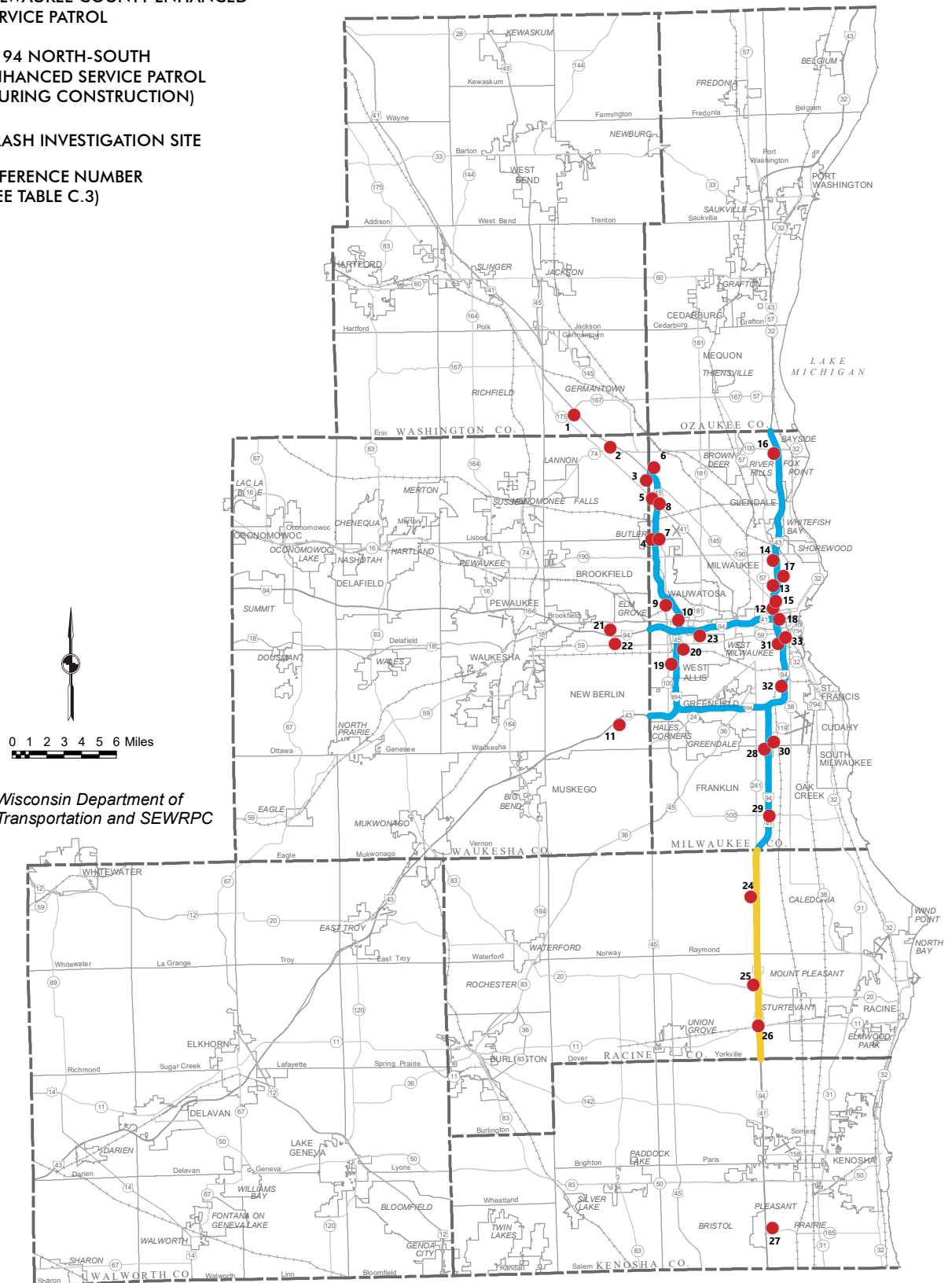


Table C.3
Locations of Crash Investigation Sites on the Existing Freeway System in the Region: 2019

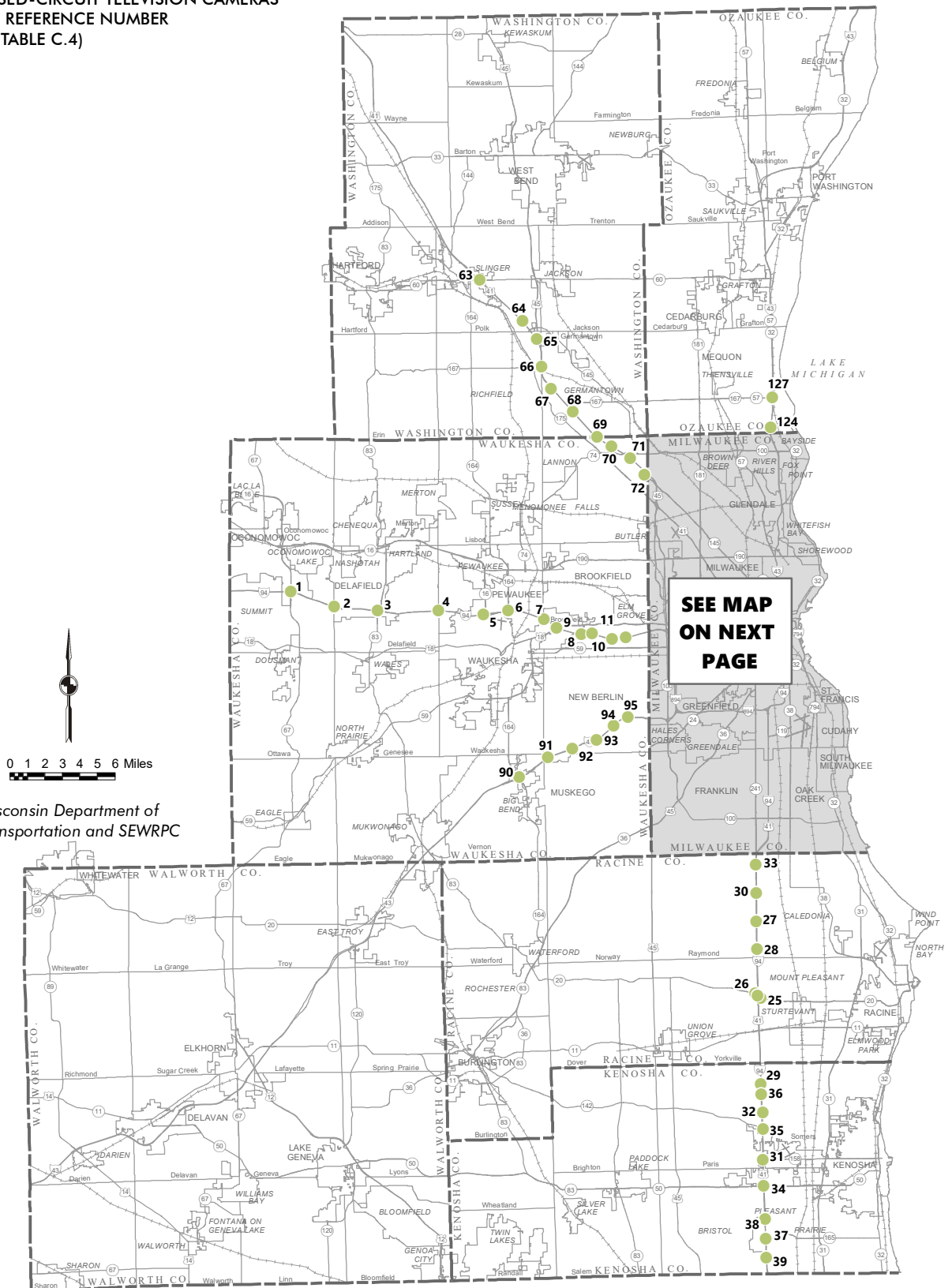
Reference Number ^a	Crash Investigation Site Location
IH 41/USH 45 Corridor	
1	Lannon Road park-ride lot
2	Northwest of the Pilgrim Road/USH 45 interchange on Stopler Drive
3	Southbound exit ramp to CTH PP (W. Good Hope Road)
4	Southbound exit ramp to CTH EE (W. Hampton Avenue)
5	Northbound exit ramp to USH 41 (W. Appleton Avenue)
6	Northbound exit ramp to STH 145 (N. 124th Street)
7	Northbound exit ramp to CTH EE (W. Hampton Avenue)
8	Southbound exit ramp to USH 41 (W. Appleton Avenue)
9	Watertown Plank Road Park-Ride Lot
10	Southbound exit ramp to Bluemound Road
IH 43 Corridor	
11	CTH O (Moorland Road) park-ride lot
12	Southbound exit ramp to W. Highland Avenue
13	Southbound exit ramp to W. North Avenue
14	Southbound exit ramp to Atkinson Avenue
15	Northbound exit ramp to westbound W. Fond du Lac Avenue
16	STH 100 (W. Brown Deer Road) park-ride lot
17	Northbound exit ramp to Locust Street
IH 794 Corridor	
18	Eastbound exit ramp to St. Paul Avenue
IH 894 Corridor	
19	Southbound exit ramp to W. Lincoln Avenue
20	Northbound exit ramp to STH 59 (W. Greenfield Avenue)
IH 94 (East-West) Corridor	
21	Westbound exit ramp to CTH O (Moorland Road) Southbound
22	Eastbound exit ramp to CTH O (Moorland Road) Southbound
23	State Fair Park park-ride lot (S. 76th Street)
24	State Patrol truck weigh station (CTH G)
IH 94 (North-South) Corridor	
25	Racine County Sheriff's substation (STH 20)
26	STH 11 (Durand Avenue) park-ride lot
27	Wisconsin Tourism Information Center (STH 165)
28	Southwest W. College Avenue park-ride lot
29	W. Ryan Road park-ride lot
30	Northeast W. College Avenue park-ride lot
31	Southbound exit ramp to E. Becher Street/Lincoln Avenue
32	Holt Avenue park-ride lot
33	Northbound exit ramp to E. Becher Street/Mitchell Street

^a See Map C.3

Source: Wisconsin Department of Transportation and SEWRPC

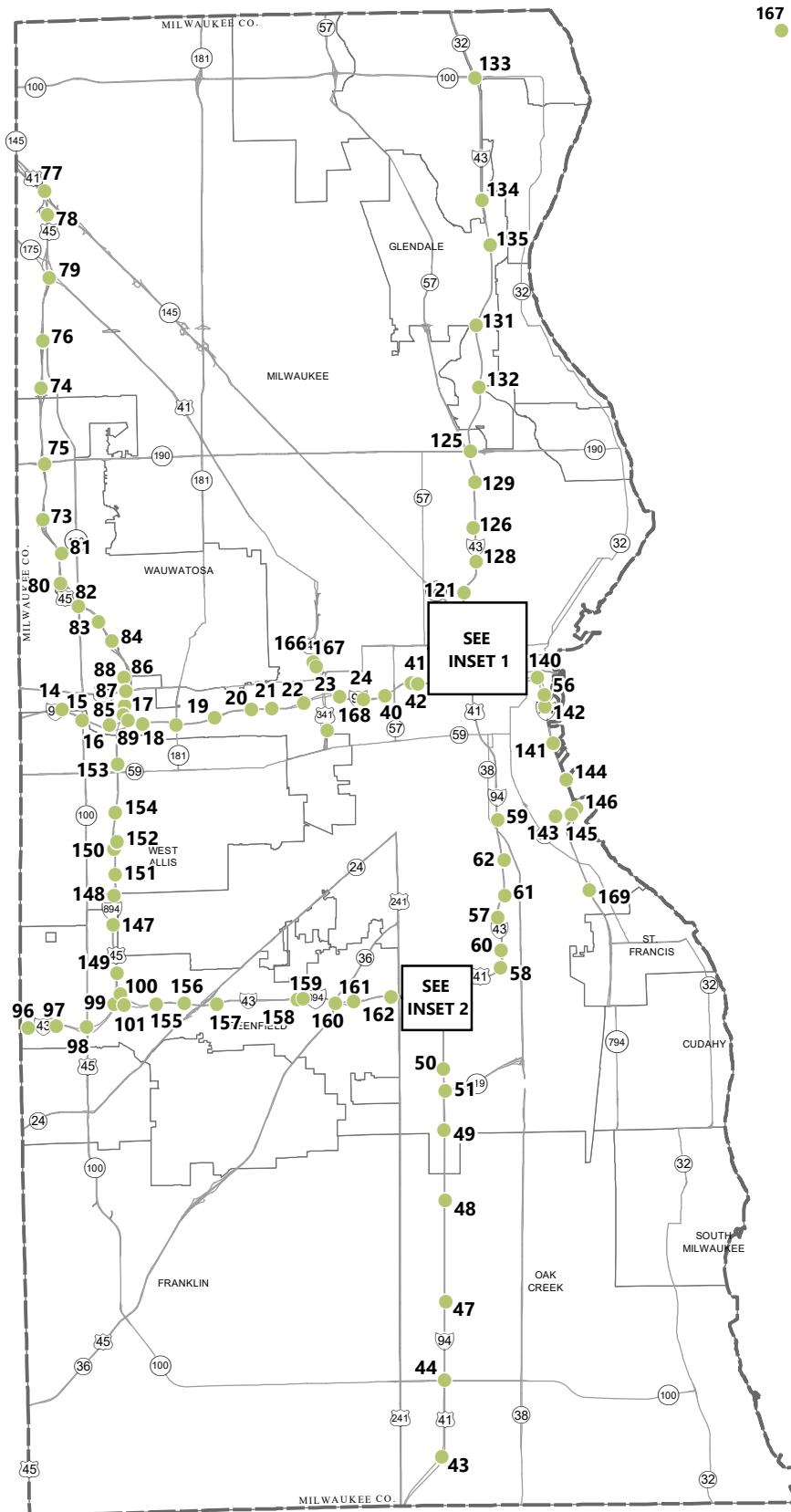
Map C.4 Locations of Closed-Circuit Television Cameras on the Existing Freeway System in the Region: 2019

167 ● CLOSED-CIRCUIT TELEVISION CAMERAS
AND REFERENCE NUMBER
(SEE TABLE C.4)



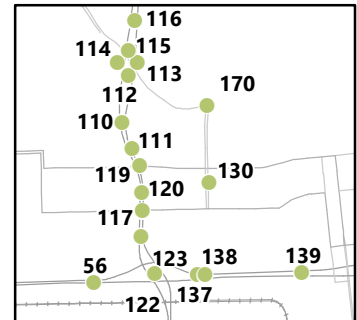
Source: Wisconsin Department of
Transportation and SEWRPC

Map C.4 (Continued) - Milwaukee County

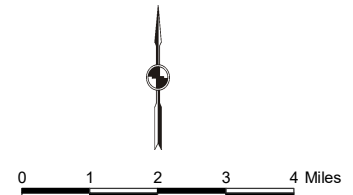
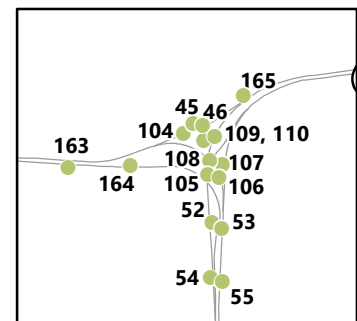


167
● CLOSED-CIRCUIT TELEVISION CAMERAS
AND REFERENCE NUMBER
(SEE TABLE C.4)

1. MARQUETTE INTERCHANGE



2. MITCHELL INTERCHANGE



Source: Wisconsin Department of
Transportation and SEWRPC

Table C.4**Locations of Closed-Circuit Television Cameras on the Existing Freeway System in the Region: 2019**

Reference Number^a	Closed-Circuit Television Camera Location	Reference Number^a	Closed-Circuit Television Camera Location (continued)
IH 94 Corridor		IH 94 Corridor (continued)	
1	IH 94 at STH 67 (Summit Avenue)	52	IH 94 and IH 894 South-West Exit Tunnel
2	IH 94 at CTH P (N. Sawyer Road)	53	IH 94 and IH 894 South-West Entrance Tunnel
3	IH 94 at STH 83	54	IH 94 at CTH Y (W. Layton Avenue)
4	IH 94 at CTH SS	55	IH 94 at CTH Y (W. Layton Avenue) Tunnel Signs
5	IH 94 at CTH T	56	IH 94 at N. 13th Street
6	IH 94 at STH 164 (Pewaukee Road)	57	IH 94 and IH 43 at W. Holt Avenue
7	IH 94 at Springdale Road	58	IH 94 and IH 43 at W. Plainfield Avenue
8	IH 94 at USH 18 (Blue Mound Road)	59	IH 94 and IH 43 at W. Mitchell Street
9	IH 94 at Moorland Road	60	IH 94 and IH 43 at W. Howard Avenue
10	IH 94 west of N. Brookfield Road	61	IH 94 and IH 43 at W. Oklahoma Avenue
11	IH 94 at Calhoun Road	62	IH 94 and IH 43 at STH 38 (Chase Avenue)
12	IH 94 at Sunnyslope Road	IH 41/USH 45 Corridor	
13	IH 94 at Elm Grove Road	63	IH 41 at STH 60
14	IH 94 at 113th Street	64	IH 41 at Mayfield Road
15	IH 94 at STH 100 (N. 108th Street)	65	IH 41 at USH 45 Split
16	IH 94 west of USH 45	66	IH 41/USH 45 at STH 167 (Holy Hill Road)
17	IH 94 at IH 894 and IH 41 (Zoo Interchange)	67	IH 41/USH 45 at CTH F (Freistadt Road)
	Upper	68	IH 41/USH 45 at STH 167 (Lannon Road)
18	IH 94 at S. 92nd Street		IH 41/USH 45 at CTH Q (Washington-Waukesha
19	IH 94 at STH 181 (N. 84th Street)	69	County Line Road)
20	IH 94 at S. 76th Street	70	USH 41 and USH 45 at Pilgrim Road
21	IH 94 at N. 68th Street	71	IH 41/USH 45 at Leon Road
22	IH 94 at Hawley Road		IH 41/USH 45 at Waukesha-Milwaukee County
23	IH 94 at Mitchell Boulevard	72	Line (W. 124th Street)
24	IH 94 at N. 39th Street	73	IH 41/USH 45 at W. Burleigh Road
25	IH 94 at STH 20 (Washington Avenue)	74	IH 41/USH 45 at W. Hampton Avenue
26	IH 94 at STH 11 (W. Durand Avenue)	75	IH 41/USH 45 at STH 190 (W. Capitol Drive)
27	IH 94 at CTH K	76	IH 41/USH 45 at CTH E (W. Silver Spring Drive)
28	IH 94 at CTH E (W. 27th Street)	77	IH 41/USH 45 at W. Park Place
29	IH 94 at CTH A (W. 7th Street)	78	IH 41/USH 45 at CTH PP (W. Good Hope Road)
30	IH 94 at CTH G		IH 41/USH 45 and STH 100 at USH 41 (W.
31	IH 94 at STH 158 (W. 52nd Street)	79	Appleton Avenue)
32	IH 94 at CTH KR (County Line Road)	80	IH 41/USH 45 at W. North Avenue
33	IH 94 at Seven Mile Road	81	IH 41/USH 45 at W. Center Street
34	IH 94 at STH 50 (W. 75th Street)	82	USH 45 at STH 100 (N. Mayfair Road)
35	IH 94 at STH 142 (Burlington Road)	83	IH 41/USH 45 at Swan Boulevard
36	IH 94 at CTH E (W. 12th Street)	84	IH 41/USH 45 at W. Watertown Plank Road
37	IH 94 at STH 165 (W. 104th Street)	85	IH 41 and USH 45 at Bluemound Road Tunnel
38	IH 94 at CTH C (Spring Street)	86	IH 41 and USH 45 at Wisconsin Avenue
39	IH 94 at CTH ML (Springbrook Road)	87	IH 41 at USH 18 (W. Bluemound Road)
40	IH 94 at N. 30th Street	88	IH 41/USH 45 at USH 18 (W. Bluemound Road)
41	IH 94 at N. 25th Street	89	IH 94 and USH 45 at 84th Street Tunnel
42	IH 94 at N. 20th Street	IH 43 Corridor	
43	IH 94 at W. Oakwood Road	90	IH 43 at STH 164 (Big Bend Road)
44	IH 94 at S. STH 100 (W. Ryan Road)	91	IH 43 at Crowbar Road
45	IH 94 West-North Ramp #1	92	IH 43 at CTH Y (S. Racine Avenue)
46	IH 94 West-North Ramp #2	93	IH 43 at Calhoun Road
47	IH 94 at W. Drexel Avenue	94	IH 43 at S. Moorland Road
48	IH 94 at CTH BB (W. Rawson Avenue)	95	IH 43 at S. Sunnyslope Road
49	IH 94 at CTH ZZ (W. College Avenue)	96	IH 43 at S. 124th Street
50	IH 94 at Grange Avenue		
51	IH 94 at STH 119 (Airport Interchange)		

^a See Map C.4

Source: Wisconsin Department of Transportation and SEWRPC

Table C.4 (Continued)

Reference Number^a	Closed-Circuit Television Camera Location (continued)
IH 43 Corridor (continued)	
97	IH 43 at S. 112TH Street
98	IH 43 at STH 100 (S. 108th Street)
99	IH 43 at Hale Interchange
100	IH 43 and IH 94 at Mitchell Interchange (NE)
101	IH 43 at Mitchell Interchange (SW)
102	IH 43 at 35th Street
103	IH 43 North-West Ramp #1
104	IH 43 North-West Ramp #2
105	IH 43 East Entrance Tunnel
106	IH 43 West Entrance Tunnel
107	IH 43 East Exit Tunnel
108	IH 43 West Exit Tunnel
109	IH 43 and IH 94 at 15th Street
110	IH 43 at W. Juneau Avenue
111	IH 43 at W. Highland Avenue
112	IH 43 at STH 145 SW (W. Fond Du Lac Avenue)
113	IH 43 at STH 145 E (W. Fond Du Lac Avenue)
114	IH 43 at STH 145 NE (W. Fond Du Lac Avenue)
115	IH 43 at STH 145 W (W. Fond Du Lac Avenue)
116	IH 43 at W. Walnut Street
117	IH 43 at W. Wisconsin Avenue
118	IH 43 at STH 18 (W. State Street)
119	IH 43 at W. Kilbourn Avenue tunnel Entrance
120	IH 43 at W. Wells Street
121	IH 43 at W. Brown Street
122	IH 43 Northwest Ramp North
123	IH 43 Northwest Ramp Northwest
124	IH 43 at County Line Road
125	IH 43 at STH 190 (W. Capitol Drive)
126	IH 43 at Locust Street
127	IH 43 at STH 167 and STH 57 (Mequon Road)
128	IH 43 at W. Wright Street
129	IH 43 at W. Keefe Avenue
130	IH 43 at W. Kilbourn Avenue tunnel Exit
131	IH 43 at W. Silver Spring Drive
132	IH 43 at W. Hampton Avenue
133	IH 43 at STH 100 (W. Brown Deer Road)
134	IH 43 at CTH PP (W. Good Hope Road)
135	IH 43 at W. Daphne Road
IH 794 Corridor	
136	IH 794 at north end of Daniel W. Hoan Bridge
137	IH 794 at N. 7th Street (James Lovell Street) Upper
138	IH 794 at N. 7th Street (James Lovell Street) Lower
139	IH 794 at N. 2nd Street/Plankinton Avenue
140	IH 794 at Lincoln Memorial Drive (Lake Interchange)
141	IH 794 at south end of Daniel W. Hoan Bridge (Upper)
142	IH 794 at south end of Daniel W. Hoan Bridge (Lower)

Reference Number^a	Closed-Circuit Television Camera Location (continued)
IH 794 Corridor (continued)	
143	IH 794 at E. Bay Street
144	IH 794 at Lake Pier
145	IH 794 at S. Carferry Drive (Upper)
146	IH 794 at S. Carferry Drive (Lower)
IH 894 Corridor	
147	IH 894 and USH 45 at CTH T (W. Beloit Road)
148	IH 894 and USH 45 at CTH NN (W. Oklahoma Avenue)
149	IH 894 and USH 45 at Cold Spring Road
150	IH 894 and USH 45 at W. Lincoln Avenue
151	IH 894 and USH 45 at W. Cleveland Avenue
152	IH 41/IH 894/USH 45 at National Avenue
153	IH 894 and USH 45 at STH 59 (W. Greenfield Avenue)
154	IH 894 and USH 45 at STH 59 (W. National Avenue)
155	IH 894 and IH 43 at CTH N (S. 92nd Street)
156	IH 894 and IH 43 at S. 84th Street
157	IH 894 and IH 43 at CTH U (S. 76th Street)
158	IH 894 and IH 43 at S. 60th Street
159	IH 41/IH 43/IH 894 at 51st Street
160	IH 894 and IH 43 at STH 36 (W. Loomis Road)
161	IH 894 and IH 43 at S. 35th Street
162	IH 894 and IH 43 at USH 41 (S. 27th Street)
163	IH 894 and IH 43 at S. 22nd Street Tunnel Signs
164	IH 894 and IH 43 at S. 20th Street
165	IH 894 and IH 43 at 19th Street

^a See Map C.4

Source: Wisconsin Department of Transportation and SEWRPC

Map C.5
Locations of Variable Message Signs and Closed-Circuit Television
Cameras on the Existing Arterial Street and Highway System in the Region: 2019

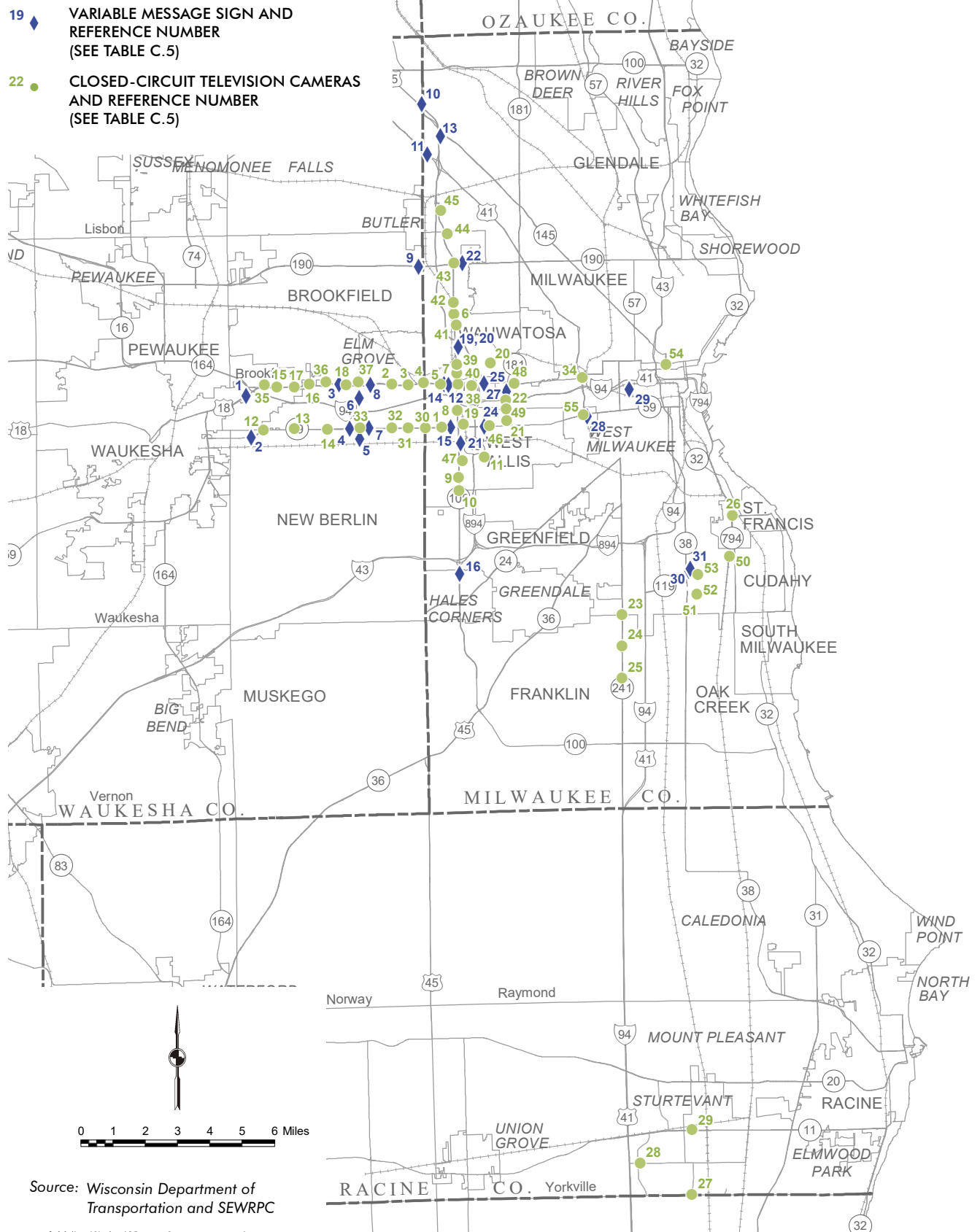


Table C.5**Locations of Variable Message Signs and Closed-Circuit Television Cameras on the Existing Surface Arterial Street and Highway System in the Region: 2019**

Reference Number^a	Variable Message Sign Location
1	US 18/Moreland Boulevard at IH 94
2	Greenfield Avenue eastbound west of Barker Road/Downie Road
3	Bluemound Road eastbound west of Moorland Road
4	Greenfield Avenue eastbound west of Moorland Road
5	Moorland Road northbound south of Greenfield Ave
6	Moorland Road southbound north of IH 94 (Brookfield Square)
7	Greenfield Avenue westbound east of Moorland Road
8	Bluemound Road westbound east of Moorland Road
9	STH 190 (Capitol Drive) at 124th Street
10	STH 145/124th Street at Bradley Road
11	STH 175 (Appleton Avenue) eastbound at STH 100 (N. 108th Street)
12	US 18/Bluemound Road at 114th Street
13	Good Hope Road at IH 41/US 45
14	STH 100 (N. 108th Street) southbound at USH 18 (W. Bluemound Road)
15	STH 59 (W. Greenfield Avenue) eastbound at 111th Street
16	STH 100 (N. 108th Street) northbound at Edgerton Road
17	STH 100 (N. 108th Street) southbound at W. Walnut Street
18	STH 100 (N. 108th Street) northbound at Watertown Plank Road
19	STH 100 (N. 108th Street) northbound at W. Lapham Street
20	Capitol Drive westbound west of STH 100/Grantosa Drive
21	Greenfield Avenue westbound at 95th Street
22	Bluemound Road westbound at 94th Street
23	84th Street southbound at North IH 94
24	Miller Park Way northbound at STH 59 (W. National Avenue)
25	W. Canal Street westbound at 25th Street
26	Mitchell International Airport at Airport Parking Ramp Exit
27	Mitchell International Airport at Airport Drop-off Exit
28	US 18/Moreland Boulevard at IH 94
29	Greenfield Avenue eastbound west of Barker Road/Downie Road
30	Bluemound Road eastbound west of Moorland Road
31	Greenfield Avenue eastbound west of Moorland Road

^a See Map C.5.

Source: Wisconsin Department of Transportation and SEWRPC

Reference Number^a	Closed-Circuit Television Camera Location
1	Greenfield Ave at 116th Street
2	US 18 at Sunnyslope Road
3	US 18 at Elm Grove Road
4	US 18 at 124th Street
5	US 18 at 114th Street
6	STH 100 at Center Street
7	Watertown Plank Rd at 92nd Street
8	STH 100 at Theodore Trecker Way
9	STH 100 at National Avenue
10	STH 100 at Oklahoma Avenue
11	National Avenue at Lincoln Avenue
12	Greenfield Avenue at Barker Road
13	Greenfield Avenue at Brookfield Road
14	Greenfield Avenue at Calhoun Avenue
15	US 18 at Janacek Road
16	US 18 at Brookfield Road
17	US 18 at Woelfel Road
18	US 18 at Executive Drive
19	84th Street north of IH 94
20	Bluemound Road west of 99th St (HAWK)
21	Greenfield Avenue at 92nd Street
22	84th Street at Schlinger Avenue (south of I-94)
23	STH 241/S 27th Street at College Avenue
24	STH 241/S 27th Street at Rawson Avenue
25	STH 241/S 27th Street at Drexel Avenue
26	Lake Parkway at Howard Avenue
27	CTH KR at CTH H/105th Street
28	Braun Road/60th St at east of I-41/94
29	STH 11 at CTH H/105th Street
30	Greenfield Avenue at 124th Street
31	Greenfield Avenue at Elm Grove Road
32	Greenfield Avenue at Sunnyslope Road
33	Greenfield Avenue at Moorland Road
34	STH 175 at Bluemound Avenue
35	USH 18 (W. Bluemound Road) at CTH Y (Barker Road)
36	USH 18 (W. Bluemound Road) at Calhoun Road
37	USH 18 (W. Bluemound Road) at CTH O (Moorland Road)
38	STH 100 (N. 108th Street) at USH 18 (W. Bluemound Road)
39	STH 100 (N. 108th Street) at Research Drive
40	STH 100 (N. 108th Street) at Watertown Plank Road
41	STH 100 (N. 108th Street) at W. North Avenue
42	STH 100 (N. 108th Street) at W. Burleigh Avenue
43	STH 100 (N. 108th Street) at STH 190 (W. Capitol Drive)
44	STH 100 (N. 108th Street) at CTH EE (W. Hampton Avenue)

Table C.5 (Continued)

Reference Number^a	Closed-Circuit Television Camera Location (continued)
45	STH 100 (N. 108th Street) at CTH E (W. Silver Spring Drive)
46	STH 100 (N. 108th Street) at STH 59 (W. Greenfield Avenue)
47	STH 100 (N. 108th Street) at W. Lincoln Avenue
48	USH 18 (E. Bluemound Road) at 80th Street
49	84th Street at Greenfield Ave
50	USH 794 (Lake Parkway) at E. Layton Avenue
51	USH 38 (S. Howell Avenue) at north Airport Tunnel
52	USH 38 (S. Howell Avenue) at south Airport Tunnel
53	USH 119 at USH 38 (S. Howell Avenue)
54	Kilbourn Avenue at Tunnel Entrance and Exit
55	USH 341 (Miller Parkway) at STH 59 (W. National Avenue)

^a See Map C.5.

Source: Wisconsin Department of Transportation and SEWRPC